

## From dwindling ice to headwater lakes: could dams replace glaciers in the European Alps?

This content has been downloaded from IOPscience. Please scroll down to see the full text.

2016 Environ. Res. Lett. 11 054022

(<http://iopscience.iop.org/1748-9326/11/5/054022>)

View [the table of contents for this issue](#), or go to the [journal homepage](#) for more

Download details:

IP Address: 210.77.64.106

This content was downloaded on 10/04/2017 at 04:20

Please note that [terms and conditions apply](#).

You may also be interested in:

[Projections for headwater catchments of the Tarim River reveal glacier retreat and decreasing surface water availability but uncertainties are large](#)

Doris Duethmann, Christoph Menz, Tong Jiang et al.

[The days of plenty might soon be over in glacierized Central Asian catchments](#)

Annina Sorg, Matthias Huss, Mario Rohrer et al.

[Monte Carlo modelling projects the loss of most land-terminating glaciers on Svalbard in the 21st century under RCP 8.5 forcing](#)

Marco Möller, Francisco Navarro and Alba Martín-Español

[The Swiss Alpine glaciers' response to the global '2 degree C air temperature target'](#)

Nadine Salzmann, Horst Machguth and Andreas Linsbauer

[The potential for snow to supply human water demand in the present and future](#)

Justin S Mankin, Daniel Viviroli, Deepti Singh et al.

[The future sea-level rise contribution of Greenland's glaciers and ice caps](#)

H Machguth, P Rastner, T Bolch et al.

[Extreme hydrological changes in the southwestern US drive reductions in water supply to southern California by mid century](#)

Brianna R Pagán, Moetasim Ashfaq, Deeksha Rastogi et al.

[Assessment of CMIP5 climate models and projected temperature changes over Northern Eurasia](#)

Chiyuan Miao, Qingyun Duan, Qiaohong Sun et al.

## Environmental Research Letters



## LETTER

## From dwindling ice to headwater lakes: could dams replace glaciers in the European Alps?

## OPEN ACCESS

## RECEIVED

22 December 2015

## REVISED

30 March 2016

## ACCEPTED FOR PUBLICATION

28 April 2016

## PUBLISHED

20 May 2016

Daniel Farinotti<sup>1,5</sup>, Alberto Pistocchi<sup>2,5</sup> and Matthias Huss<sup>3,4</sup><sup>1</sup> Swiss Federal Institute for Forest, Snow and Landscape Research (WSL), Birmensdorf, Switzerland<sup>2</sup> European Commission, DG Joint Research Centre (JRC), Institute for Environment and Sustainability, Ispra, Italy<sup>3</sup> Department of Geosciences, University of Fribourg, Fribourg, Switzerland<sup>4</sup> Laboratory of Hydraulics, Hydrology and Glaciology (VAW), ETH Zurich, Zurich, Switzerland<sup>5</sup> Author to whom any correspondence should be addressed.E-mail: [daniel.farinotti@wsl.ch](mailto:daniel.farinotti@wsl.ch) and [alberto.pistocchi@jrc.ec.europa.eu](mailto:alberto.pistocchi@jrc.ec.europa.eu)

Original content from this work may be used under the terms of the [Creative Commons Attribution 3.0 licence](https://creativecommons.org/licenses/by/3.0/).

Any further distribution of this work must maintain attribution to the author(s) and the title of the work, journal citation and DOI.

**Keywords:** glacier melt, dam storage, climate change, mitigationSupplementary material for this article is available [online](#)**Abstract**

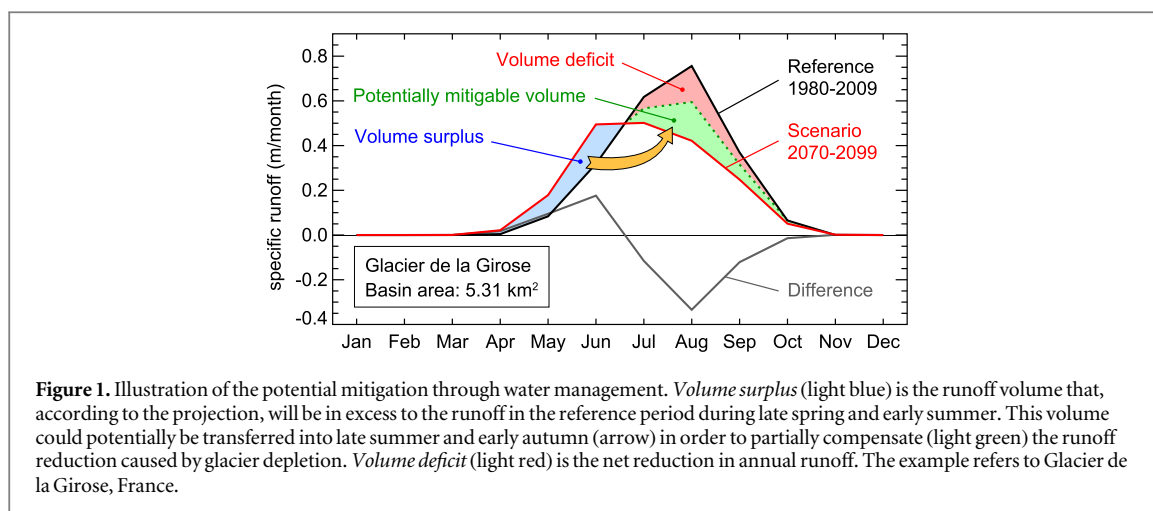
The potential exploitation of areas becoming ice-free in response to ongoing climate change has rarely been addressed, although it could be of interest from the water management perspective. Here we present an estimate for the potential of mitigating projected changes in seasonal water availability from melting glaciers by managing runoff through reservoirs. For the European Alps we estimate that by the end of the century, such a strategy could offset up to 65% of the expected summer-runoff changes from presently glacierized surfaces. A first-order approach suggests that the retention volume potentially available in the areas becoming deglaciated is in excess of the volume required for achieving the maximal possible mitigation by more than one order of magnitude. Obviously, however, such a strategy cannot compensate for the reduction in annual runoff caused by glacier ice depletion. Our estimates indicate that by 2070–2099,  $0.73 \pm 0.67 \text{ km}^3 \text{ a}^{-1}$  of this non-renewable component of the water cycle could be missing in Alpine water supplies.

**1. Introduction**

Environments significantly influenced by the presence of seasonal snow or glaciers are hotspots regarding the impacts on water availability in response to expected climate change (e.g. Beniston 2003, Viviroli *et al* 2011, Mankin *et al* 2015). With warmer temperatures, both the duration and the spatial extent of the seasonal snow cover are projected to decrease (e.g. Barnett *et al* 2005, Steger *et al* 2013, Brutel-Vuilmet *et al* 2013) and glaciers are expected to retreat significantly (e.g. Zemp *et al* 2006, Radić and Hock 2011, Cogley *et al* 2012). This is anticipated to have influences on water resources at different time scales, and to affect runoff seasonality in particular (for reviews, see de Jong *et al* 2005, Schaner *et al* 2012, Radić and Hock 2014): while increased discharge is expected during the winter and spring time, a significant decrease is projected for summer and fall (e.g. Bavay *et al* 2009, Huss 2011, Berghuijs *et al* 2014). Glacier

recession, moreover, is known to have an effect on longer-term water availability, with an initial phase of increased water yields in response to increased melt rates, and a later stage of decreased runoff due to the reduction in actual glacier size (e.g. Hock *et al* 2005, Farinotti *et al* 2012, Bliss *et al* 2014).

Glacier recession has generally been connoted negatively, with concerns emerging from the impacts of reduced water yields in summer (Piao *et al* 2010, Immerzeel *et al* 2010), the impacts of a changed landscape in touristic regions (Scott 2006, Scott *et al* 2007), or the hazards induced by the destabilization of formerly frozen grounds (Carey 2005, Kääb *et al* 2005, Fischer *et al* 2006) and the associated potential for more frequent glacier lake outburst floods (Richardson and Reynolds 2000, Dussaillant *et al* 2010). Water-availability related concerns are particularly prominent in arid regions, such as Central Asia or parts of Southern America, in which the dependence on snow and glacier melt for regional supply is most important



(Hagg and Braun 2005, Kaser *et al* 2010). Such regions, moreover, often coincide with economically less developed areas, thus lacking the potential capability of mitigating the impacts through engineering solutions (Orlove 2009).

The potential of exploiting newly deglaciated areas has not often been addressed, although it was suggested earlier that new proglacial lakes, likely to form in such environments, could take over important roles in hydropower production or the management of both water resources and natural hazards (Frey *et al* 2010, NELAK 2013). In support of such a possible utilization, the supposed ‘neutrality’ in terms of ecological value of the surfaces becoming ice-free is sometimes mentioned: Since the exposed forefields are bare, non-vegetated and relatively simple in their ecosystem structure (e.g. Nemergut *et al* 2007, Hodson *et al* 2015), a potential exploitation could result in comparatively limited ecological impacts. Similarly, it could be argued that an intervention in the uppermost part of a given river stretch would have only minimal consequences on river continuity.

This opens the admittedly provocative question on whether newly deglaciated areas could be used to mitigate, at least partly, the hydrological effects caused by the shrinkage of glaciers and the snow cover. Postulating that preserving the current natural runoff regime is a desirable target, the additional water expected during spring time under changed climate conditions could in fact be temporarily stored and seasonally transferred in order to compensate for the reduction in summer water yields (figure 1). In such a scenario, reservoirs would replace part of the hydrological effect currently provided by glaciers and the seasonal snow pack.

In this study we focus on the European Alps, a region expected to be significantly affected by future changes in snow- and glacier-fed water resources (e.g. Beniston *et al* 2011, Huss 2011), and use a first-order approach in order to assess whether ‘replacing glaciers with dams’ is an option theoretically worth

considering. For doing so, we use the output of a global glacier model (GloGEM) (Huss and Hock 2015) in combination with latest climate projections (Taylor *et al* 2012) to assess the evolution of both glacier extent and runoff until the end of the century. We then compute storage capacities required for achieving the maximal possible mitigation, and compare these results to an estimate of retention volumes that could hypothetically be installed in newly deglaciated forefields. While we don’t discuss the technical feasibility or any of the actual ecological implications of such a hypothetical way of action, we provide a first assessment of the maximal effect that such a strategy could potentially achieve.

## 2. Methods

### 2.1. Runoff from presently glacierized surfaces

We define *glacier runoff*  $Q_{gl}$  as the sum of liquid precipitation (rain) that does not refreeze within a glacier, and snow- and ice-melt that stems from currently glacierized areas (*glacier runoff* as defined by *concept 1* in Radić and Hock (2014) neglecting evaporation). The individual components of  $Q_{gl}$  are taken from the GloGEM by Huss and Hock (2015) (see section 2.2) and evaluated within individual catchments defined by present glacier extent. Presently glacierized areas are discerned with the glacier outlines provided by the Randolph Glacier Inventory (Pfeffer and The Randolph Consortium 2014) version 4.0 (RGIv4.0; Arendt *et al* 2014), which refers to the year 2003 for Central Europe (Paul *et al* 2011). For all analyses, the area contributing to  $Q_{gl}$  is fixed to the glacier extent given by the RGI. This is to avoid suggesting misleadingly large reductions in future water yields in case of shrinking catchment area due to glacier retreat.

For quantifying the relative importance of glacier contributions to total runoff, we consider the percental runoff share that stems from presently

glacierized surfaces, that is

$$RS_{gl} = 100 \cdot Q_{gl}/Q_{tot}. \quad (1)$$

Here,  $Q_{tot}$  is the total runoff at the considered location, and is estimated through a weighted flow accumulation operation (e.g. Pistocchi and Pennington 2006, Pistocchi 2014) of the climatological monthly composite runoff fields provided by the University of New Hampshire/Global Runoff Data Center (Fekete *et al* 2002). The analysis is performed on the GTOPO30 digital elevation model (DEM) provided by the HYDRO1k data base (<https://lta.cr.usgs.gov/HYDRO1K>). The DEM has a resolution of 30 arc-seconds (about  $1 \times 1$  km), which is maintained in all our results.

In principle,  $RS_{gl}$  is defined for any time aggregation, but only summer (July, August, September) and annual values are considered in the following. Melt-water transit-time along the considered streams (in the order of some days to a few weeks; Huss 2011) are therefore neglected.

Derived values of both  $Q_{tot}$  and  $RS_{gl}$ , are validated against independent estimates based on station measurements (supplementary figures S.1 and S.2). The general agreement is satisfactory although a tendency to underestimate  $Q_{tot}$  in relatively small catchments (i.e. catchments with small runoff) emerges. This causes  $RS_{gl}$  to be overestimated in such cases. However, since  $RS_{gl}$  is only used for quantifying the relative importance of glacier runoff during the reference period 1980–2009 (and thus is irrelevant for the considerations on potential mitigation and storage volume), this has no effect on the presented interpretations.

## 2.2. Glacier and climate evolution

GloGEM (Huss and Hock 2015) computes glacier mass balance and associated glacier geometry changes on a glacier-by-glacier basis. Glacier outlines are obtained from the RGI v4.0 and are intersected with the DEM provided by the shuttle radar topography mission (Jarvis *et al* 2008) in order to derive relevant topographical information (glacier hypsometry, aspect, and slope in particular). For each glacier, the information is aggregated into 10 m elevation bands, which is the resolution at which the model operates. The initial ice thickness distribution for every glacier is calculated with the method presented by Huss and Farinotti (2012), updated to the RGIv4.0 (Huss and Hock 2015). The climatic glacier mass balance—that is the balance of snow accumulation, snow- and ice-melt, and refreezing (Cogley *et al* 2011)—is calculated at monthly resolution based on air temperature and precipitation time series (Huss and Hock 2015). These time series are taken from ERA-Interim reanalysis (Dee *et al* 2011) for the past (period 1979 to present) and from the 5th phase of the coupled model intercomparison project (CMIP5; Taylor *et al* 2012) for the future (present to 2099). For CMIP5, results

from 14 different Global Circulation Models (GCMs) and 3 different representative concentration pathways (RCP 2.6, 4.5, and 8.5; Meinshausen *et al* 2011) are considered (supplementary figure S.3). The so-computed glacier mass balance is then used in combination with the parametric approach by Huss *et al* (2010) for adjusting glacier surface elevation and extent on a yearly basis.

The model is calibrated at the regional scale with the consensus glacier mass-change estimates by Gardner *et al* (2013), and is validated against observations of both glacier mass balances (*in situ* and geodetic measurements; WGMS 2012) and glacier area changes (Fischer *et al* 2014). For Central Europe, model performance is high, with average deviations in the calculated glacier-wide (point) mass balance of  $\pm 0.04$  ( $\pm 0.16$ ) m water equivalent  $a^{-1}$ , and average area-change rates reproduced within  $\pm 0.04\%$   $a^{-1}$  (see supplementary tables 5–7 in Huss and Hock 2015).

For additional details on the glaciological modeling, including details on the downscaling of the climatological data, and the calibration and validation procedures, refer to Huss and Hock (2015).

## 2.3. Computation of mitigable volume change

We compute the *maximal potentially mitigable volume change* for a given scenario period as the sum of all positive volume differences with respect to the mean runoff volume during the reference period 1980–2009 (figure 1). All calculations are performed using monthly values. We present results for a near-term (2010–2039), a medium-term (2040–2069), and a long-term horizon (2070–2099). The monthly differences are computed on a glacier-by-glacier basis for simulations appertaining to the same GCM ensemble member, and aggregated to the resolution of the HYDRO1k DEM ( $1 \times 1$  km). The same DEM is used for deriving flow directions with which the aggregated values are accumulated downstream. Both the derivation of the flow directions and the downstream flow accumulation follows Jensen and Domingue (1988).

Presented results refer to the mean of all available GCMs, while individual RCPs are considered separately. We use the standard deviation between individual GCM results in order to quantify the uncertainty linked to climate model choice, and the standard deviation of the time series of a given GCM in order to quantify internal year-to-year variability. Presented uncertainties refer to the combination of both effects (added in quadrature). The uncertainty introduced by GloGEM (see previous section) is assumed to be included in this range as typical year-to-year variations in glacier mass balance are larger than the associated uncertainties by about one order of magnitude.

**Table 1.** Projected changes in total runoff from presently glacierized surfaces for the European Alps. Changes are given with respect to the reference period 1980–2009 and refer to yearly totals (first block), summer (July–September) totals without intervention (second block), and summer totals with implementation of the maximal potential mitigation (third block). Values are in  $\text{km}^3$ . Mean runoff volumes for the reference period are given at the end of the table. Confidence intervals refer to the 95% level.

Period	RCP 2.6		RCP 4.5		RCP 8.5	
ANNUAL TOTALS						
2010–2039	+1.00 ± 0.74	(+18%)	+1.05 ± 0.75	(+19%)	+1.14 ± 0.76	(+21%)
2040–2069	−0.10 ± 0.69	(−1%)	+0.05 ± 0.74	(0%)	+0.32 ± 0.80	(+6%)
2070–2099	−0.74 ± 0.62	(−14%)	−0.73 ± 0.67	(−13%)	−0.93 ± 0.89	(−17%)
SUMMER—WITHOUT INTERVENTION						
2010–2039	+0.55 ± 0.56	(+13%)	+0.61 ± 0.58	(+15%)	+0.60 ± 0.59	(+15%)
2040–2069	−0.61 ± 0.53	(−15%)	−0.64 ± 0.58	(−16%)	−0.62 ± 0.63	(−15%)
2070–2099	−1.16 ± 0.48	(−29%)	−1.48 ± 0.53	(−37%)	−2.21 ± 0.71	(−55%)
SUMMER—WITH MAXIMAL MITIGATION						
2010–2039	+1.68 ± 0.75	(+42%)	+1.83 ± 0.77	(+46%)	+1.90 ± 0.77	(+47%)
2040–2069	+0.21 ± 0.69	(+5%)	+0.44 ± 0.74	(+11%)	+0.84 ± 0.81	(+21%)
2070–2099	−0.57 ± 0.57	(−14%)	−0.52 ± 0.65	(−13%)	−0.75 ± 0.84	(−18%)
1980–2009	ANNUAL TOTAL: 5.28 ± 0.48			SUMMER TOTAL: 3.97 ± 0.36		

### 3. Results

Presently glacierized surfaces in the European Alps (ca. 2050  $\text{km}^2$  on 3800 glaciers) contributed an average runoff volume of  $5.28 \pm 0.48 \text{ km}^3 \text{ a}^{-1}$  during 1980–2009 (table 1). About 75% of this volume ( $3.97 \pm 0.36 \text{ km}^3 \text{ a}^{-1}$ ) occurred between July and September (*summer* hereafter). The spatial distribution of the resulting runoff share is shown in figures 2(a) and (b). Regions with very important glacier contributions are found across the whole Alpine Ridge, with two main clusters around the common borders of France/Italy/Switzerland (Mont Blanc Massif and Pennine Alps) and Austria/Italy/Switzerland (Bernina and Adamello–Presanella Ranges, as well as Ortler Alps and Ötztal Alps).

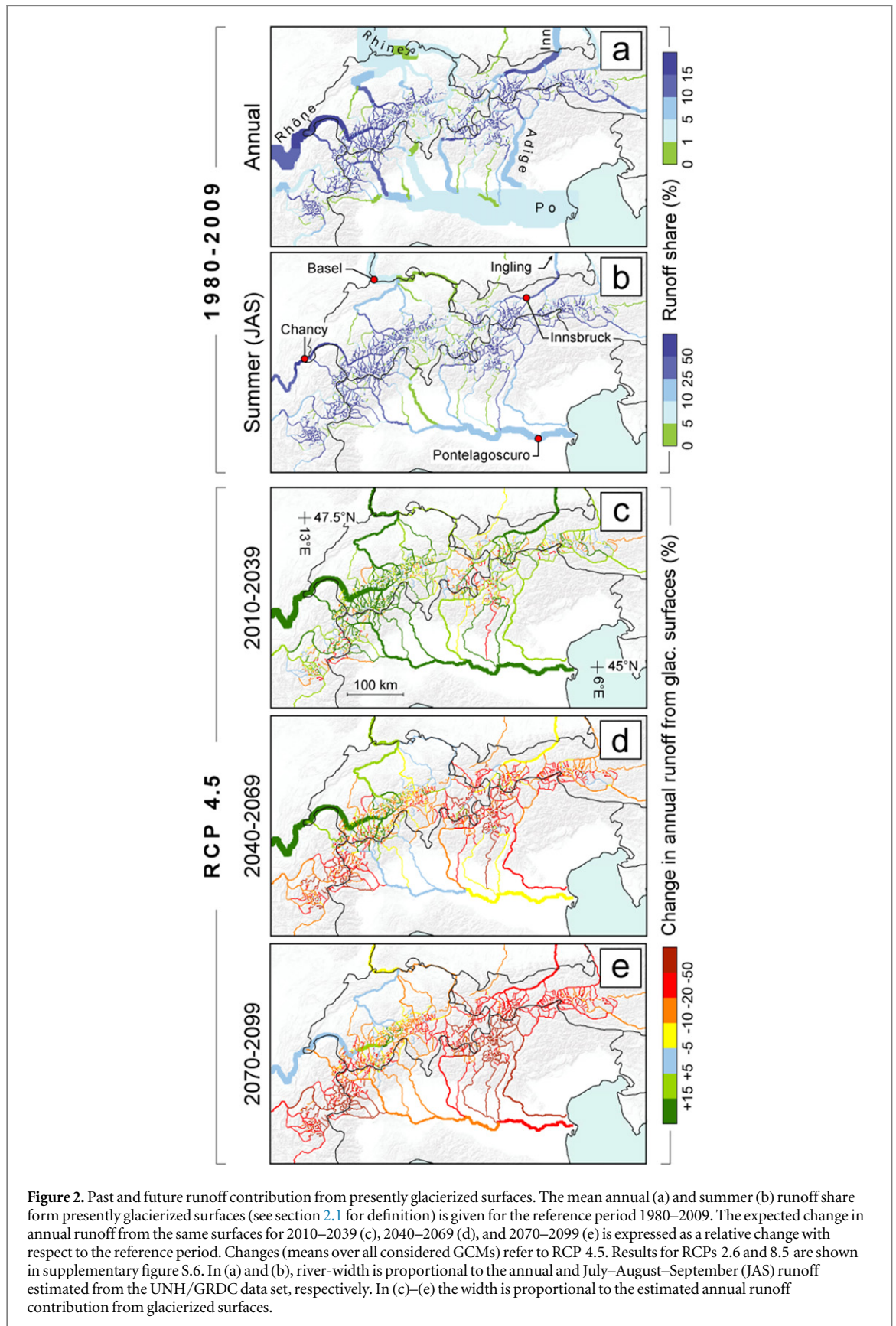
In terms of relative importance, the picture is similar for both annual and summer values (figures 2(a) and (b) respectively), although the actual magnitude can largely differ. For the Mont Blanc region, for example, the annual runoff-share from glacierized surfaces is estimated to be around 20%, whereas this share increases to more than 60% during the summer months.

Also for the major low-lying rivers, the runoff-share from presently glacierized surfaces can be significant. Summer (annual) values for the Rhône at Chancy, the Inn at Innsbruck, the Po at Pontelagoscuro and the Rhine at Basel (see figures 2(a) and (b) for locations) are in the order of 53 (15), 38 (14), 11 (2) and 6% (2%), respectively, with uncertainties in the range of 25% of the estimated values. At its confluence with the Danube at Ingling, the Inn is estimate to still have an annual (summer) glacier runoff share of 3% (10%). These values compare well with the results by Huss (2011), although the observed tendency of overestimating the share of glacier runoff in smaller basins seems to re-emerge (see section 2.1).

At the Alpine scale, the total runoff yield from presently glacierized surfaces is expected to increase significantly in the short term ( $+1.05 \pm 0.75 \text{ km}^3 \text{ a}^{-1}$  by 2010–2039 according to RCP 4.5) and to decrease in the long term ( $-0.73 \pm 0.67 \text{ km}^3 \text{ a}^{-1}$  by 2070–2099, RCP 4.5). The general evolution is similar for other RCPs although differences occur as a result of differing temperature and precipitation projections (see table 1 and supplementary figure S.3).

Without any intervention, the temporal evolution of the summer runoff contributions ( $Q_{\text{gl}}^{\text{IAS}}$ ) is similar to the annual ones, although appreciable reductions in the total water yield are expected in the mid-term already (table 1). It is important to note, however, that at the local scale such effects are visible even in the short term: figures 2(a)–(c) presents projected changes in  $Q_{\text{gl}}^{\text{IAS}}$  for RCP 4.5 (results for RCPs 2.6 and 8.5 are given in supplementary figures S.4 and S.5, respectively) and shows that significant reductions are expected in the easternmost and westernmost parts of the Alps in particular (figure 2(a)). Such a decrease in water availability becomes widespread in the mid term (figure 2(b)) and is virtually ubiquitous for the long term (figure 2(c)).

Reductions in  $Q_{\text{gl}}^{\text{IAS}}$  are substantially less important when surplus volumes occurring in the former part of the year are virtually transferred to the summer months through temporary storage in hypothetical reservoirs (figures 2(d)–(f)). On the Alpine scale, the expected decrease in summer runoff could even be offset entirely in the mid term for all considered RCPs (table 1), although the statement does not hold true at the local scale (figure 2(e)). On average for the period 2070–2099, the results suggest that about two thirds (65%) of the change in summer runoff from presently glacierized surfaces could be mitigated through active water management. Also at the local scale the impacts of such a strategy are significant. Figures 2(g)–(i) show the differences between runoff reductions in the case



without intervention and the case with maximal potential mitigation (that is the effectively mitigable change), and highlight that the largest potential is available in regions that currently have high degrees of glacierization. This observation, which might seem

contra-intuitive at first, can be explained by the fact that these regions are also expected to experience the largest changes in annual runoff regime, which is the pre-requisite for the mitigation strategy defined here (see figure 1).

## 4. Discussion

The potential for mitigating the runoff reduction in the summer months is significant, and possibly of importance for individual regions. An estimate on the actual feasibility of such a water management strategy is thus of interest. This opens the question about how much of the required storage volume—in the order of  $1 \text{ km}^3$  over the European Alps by the end of the century—could potentially be installed. In order to minimize the impact of such important technical infrastructure, one strategy could be to focus on areas that are becoming ice-free due to glacier retreat. This would be in line with the general idea of artificially sustaining the effect that glaciers have in the hydrological cycle, and possibly result in smaller ecological and socio-economic impacts when compared to placing storage volumes in lower lying—and thus typically vegetated and inhabited—valleys.

We perform such a first-order assessment by virtually placing dams at the locations of current glacier terminus (determined through the RGI v4.0), and calculate the water volume of each individual lake being formed. We do this by making use of the subglacial bedrock topography provided by Huss and Farinotti (2012) and using watershed delineation as described by Jenson and Domingue (1988). Dams are initially placed perpendicularly to the glacier centre lines provided by Machguth and Huss (2014) and are iteratively rotated in  $5^\circ$  steps in order to minimize the ratio between required dam-wall area (product of crest length and average dam height) and obtained reservoir volume. Dam heights and widths are limited to a maximum of 280 m and 800 m, respectively (the dimensions of the largest dam currently installed in the Alpine area) and ‘grown’ to the maximal size allowed by the local topographical conditions. Note that this procedure aims at estimating the maximal installable total reservoir volume, and is not intended to designed reservoirs capable of accommodating the volume surplus of individual glaciers only.

According to our analysis, the potentially installable volume over the entire Alps exceeds the required volume by more than one order of magnitude (figure 4(a)). In general, the hypothetically available volume is largely in excess to the locally required one also at the sub-regional scale. Figure 4(b) shows the spatial distribution of the storage volume hypothetically available as the percentage of the volume required for achieving the maximal potential mitigation at a given location (see figure 3). As expected, the excess in potentially available storage increases when moving downstream of the river network.

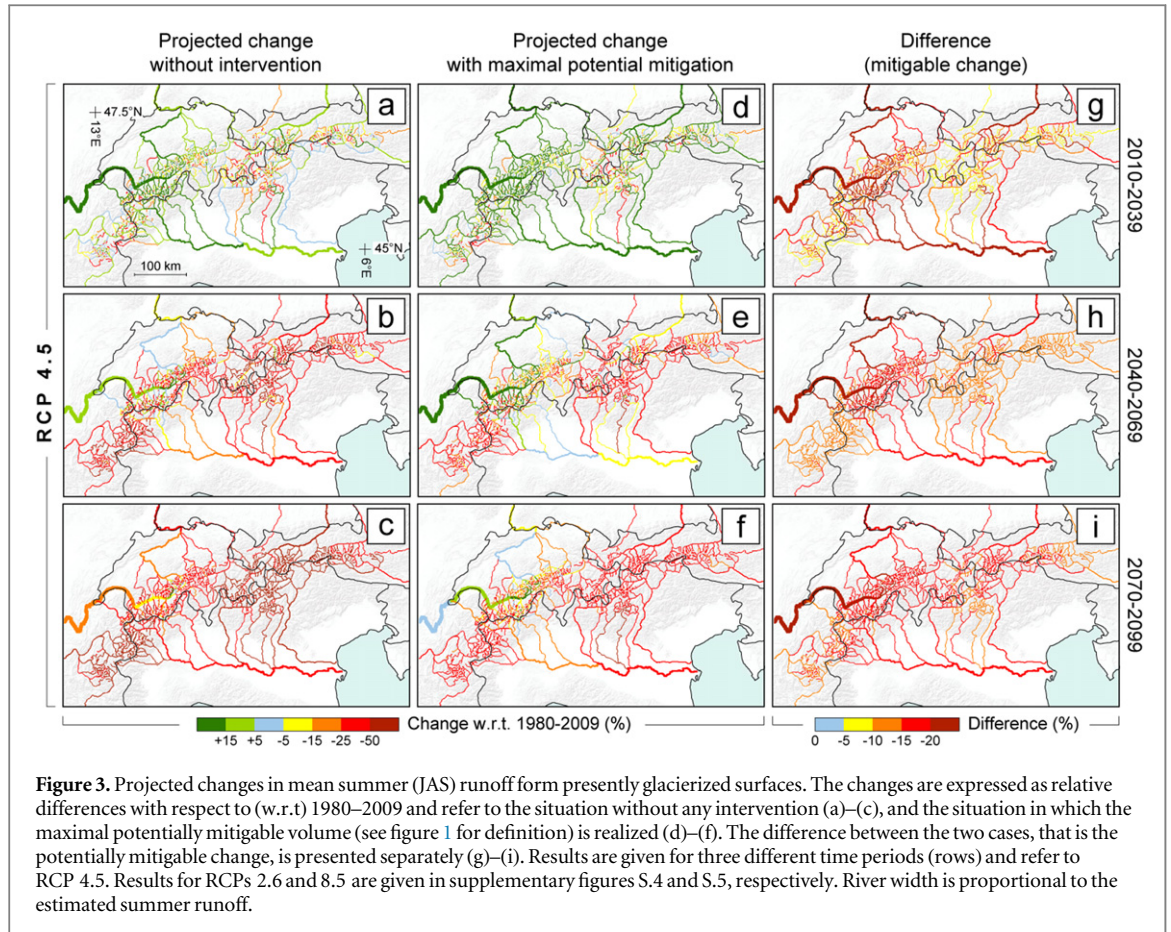
Clearly, such a widespread installation is neither desirable, nor technically or economically viable. Figure 4(a) highlights, however, how a relatively small set of the virtually created installations could already provide the required total storage volume—assuming these installation being fed by the surplus water

volumes of all surrounding glaciers. According to the results, less than a dozen of the largest virtual reservoirs would be sufficient for providing the total volume required for achieving the maximal potential mitigation for the period 2070–2099 under the RCP 4.5 scenario. This is true even when considering the relatively large uncertainties introduced by the GCM spread, the RCP choice and the year-to-year variability (grey band in figure 4(a)). The total uncertainty, in fact, influences the required total storage volume by a factor of 2 at most (table 1).

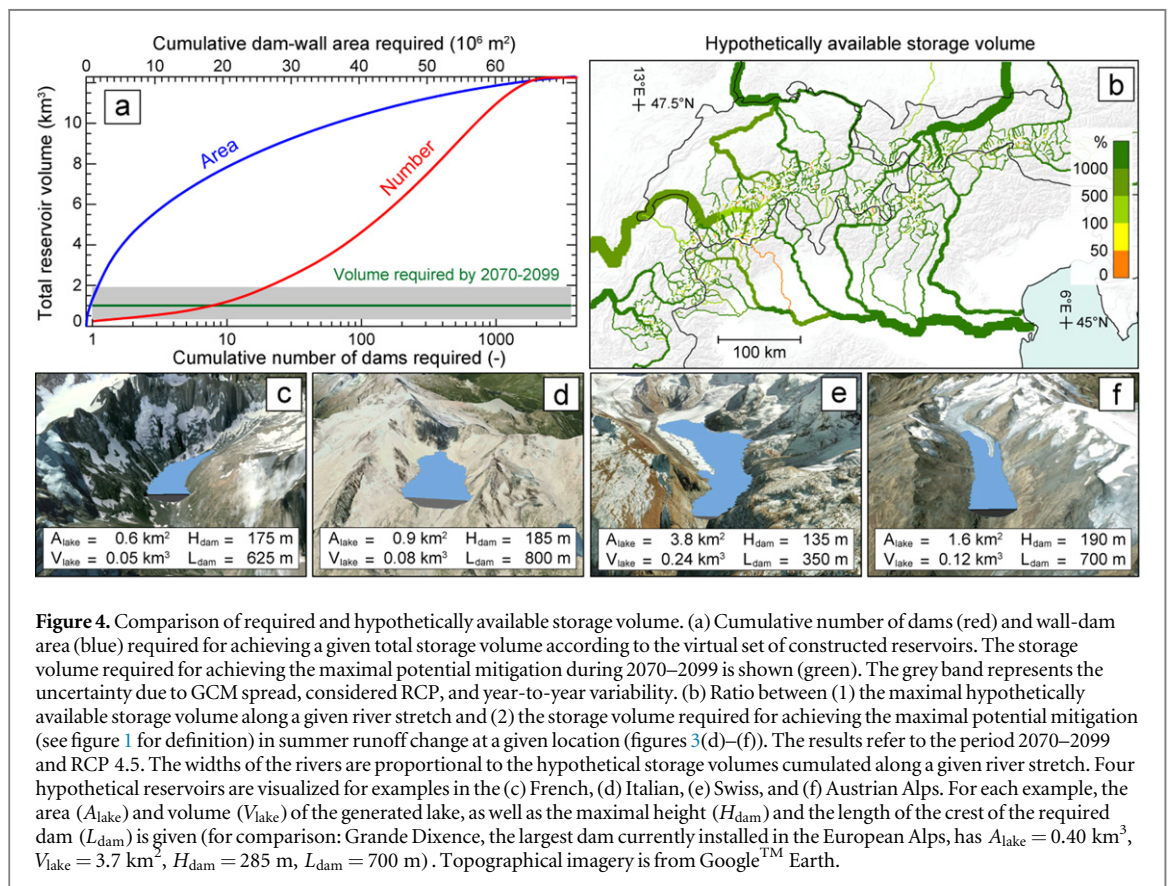
The necessity of collecting the surplus water volumes of surrounding glaciers into centralized reservoirs would clearly be a major technical challenge when adopting the described strategy. Figure 4(b), however, suggests that sufficient storage volume is potentially installable also at the sub-regional scale, which would reduce the difficulty in centralizing the water from individual glaciers. Obviously, this decentralization of reservoirs would significantly increase the total number of required installations, and—on a par—the ecological and socio-economic impacts.

Four visualization examples (one for each major Alpine country) of the virtually installed reservoirs are shown in figures 4(c)–(f). In this respect we would like to emphasise that it is not our intention to suggest that these particular locations could indicate a priority for installation. Our analysis, in fact, clearly neglects a whole series of factors—linked to ecological, environmental, economical, and technical considerations amongst others—that would need to be considered when compiling an actual priority list. Similarly, our analysis does not take into account already-installed infrastructure—the exploitation of which should be first choice when considering an actual implementation of the strategy—and does not consider potential competing interests, that would likely arise in case of a widespread installation of artificial reservoirs. In this respect, in fact, it should be noted that the typical seasonal production cycle of current hydropower infrastructure installed in the Alpine region, is exactly anticyclical with the mitigation strategy proposed here (current hydropower operators with storage typically accumulate water during summer in order to produce energy during winter).

Besides the limitations above, it has obviously to be noted that seasonally transferring a given runoff volume cannot compensate a reduction in the total annual runoff (see figure 1). Even assuming unchanged annual precipitation in the future, and neglecting increased evapotranspiration losses due to higher air temperatures, such a runoff decrease has to be expected for high alpine catchments in response to glacier retreat. This is because glaciers losing large parts of their ice volume will largely reduce their contribution to runoff by ice melt. The water that contributes to runoff during the glacier recession phase can, hence, be considered as a non-renewable water contribution to the water cycle: once depleted, the water volume



**Figure 3.** Projected changes in mean summer (JAS) runoff from presently glacierized surfaces. The changes are expressed as relative differences with respect to (w.r.t) 1980–2009 and refer to the situation without any intervention (a)–(c), and the situation in which the maximal potentially mitigable volume (see figure 1 for definition) is realized (d)–(f). The difference between the two cases, that is the potentially mitigable change, is presented separately (g)–(i). Results are given for three different time periods (rows) and refer to RCP 4.5. Results for RCPs 2.6 and 8.5 are given in supplementary figures S.4 and S.5, respectively. River width is proportional to the estimated summer runoff.



**Figure 4.** Comparison of required and hypothetically available storage volume. (a) Cumulative number of dams (red) and wall-dam area (blue) required for achieving a given total storage volume according to the virtual set of constructed reservoirs. The storage volume required for achieving the maximal potential mitigation during 2070–2099 is shown (green). The grey band represents the uncertainty due to GCM spread, considered RCP, and year-to-year variability. (b) Ratio between (1) the maximal hypothetically available storage volume along a given river stretch and (2) the storage volume required for achieving the maximal potential mitigation (see figure 1 for definition) in summer runoff change at a given location (figures 3(d)–(f)). The results refer to the period 2070–2099 and RCP 4.5. The widths of the rivers are proportional to the hypothetical storage volumes cumulated along a given river stretch. Four hypothetical reservoirs are visualized for examples in the (c) French, (d) Italian, (e) Swiss, and (f) Austrian Alps. For each example, the area ( $A_{lake}$ ) and volume ( $V_{lake}$ ) of the generated lake, as well as the maximal height ( $H_{dam}$ ) and the length of the crest of the required dam ( $L_{dam}$ ) is given (for comparison: Grande Dixence, the largest dam currently installed in the European Alps, has  $A_{lake} = 0.40 \text{ km}^2$ ,  $V_{lake} = 3.7 \text{ km}^3$ ,  $H_{dam} = 285 \text{ m}$ ,  $L_{dam} = 700 \text{ m}$ ). Topographical imagery is from Google™ Earth.



previously stored as ice will require decades to centuries, and drastically changed climatic conditions, to re-form.

The change in this non-renewable contribution is shown in figures 2(c)–(e) for the three considered time horizons and RCP 4.5 (see supplementary figure S.6 for RCP 2.6 and 8.5). According to these results, a total of  $0.73 \pm 0.67 \text{ km}^3$  of water per year could be missing across the European Alps on average between 2070 and 2099 (see table 1). This is equivalent to roughly 80% of today's annual freshwater consumption in Switzerland (SFSO 2014), and highlights the need of alternative water management strategies in addition to the hypothetical one presented above. A part from the obvious need of curbing current greenhouse gas emissions in order to minimize changes in global temperature, concepts aiming at a more efficient use of water resources are required.

## 5. Conclusions

Surfaces presently covered by glaciers are important water sources across the European Alps. During the period 1980–2009, glaciers provided an average  $5.28 \pm 0.48 \text{ km}^3 \text{ a}^{-1}$  of freshwater. About three quarters of this volume occurred during July–September, resulting in significant glacier contributions also in large low-lying rivers including the Po, the Rhine, and the Rhône.

Important decreases in both annual and summer glacier runoff contributions are anticipated in response to ongoing climatic change. For an average emission scenario (RCP 4.5), annual runoff contributions from presently glacierized surfaces are expected to decrease by 16% by 2070–2099—despite of nearly unchanged contributions from precipitation. The decrease is even more pronounced during the late summer months (JAS), for which a decrease of about 37% is projected. This highlights the need of adequate water management strategies in the future.

Here, we addressed the somewhat provocative question of whether replacing glaciers by dams could be an option theoretically worth considering in order to mitigate the projected changes in summer runoff. Postulating that keeping the past runoff regime of individual river stretches unaltered is a desirable target, we quantify the water volume that could seasonally be transferred by means of reservoirs in order to compensate for such runoff reductions. We estimate that by 2070–2099, roughly  $1 \text{ km}^3 \text{ a}^{-1}$  of water could be seasonally redistributed, and that this volume would be sufficient to offset about two thirds of the expected changes in July–September runoff across the European Alps.

With a first-order assessment that neglects a series of environmental, ecological and economic considerations, we compute the storage volume that could hypothetically be installed in areas becoming ice-free

due to glacier retreat. We estimate that this hypothetical volume is in excess of the required one by more than one order of magnitude, and that less than a dozen of large dams could theoretically provide the total required storage. Centralizing and redistributing the waters from the numerous glacierized catchments would, however, be a major technical challenge.

Obviously, the here addressed technocrat solution cannot compensate for the expected net reduction in annual water yields. For compensating this non-renewable component of the water cycle, alternative strategies aiming at a more efficient management of water resources are required.

## Acknowledgments

This work was funded by the Swiss National Science Foundation and the European Communities 7th Framework Programme (Grant Agreement No. 603629-ENV-2013-6.2.1-Globaqua). We thank Bettina Schaepli for her helpful feedback on an earlier version of this manuscript, as well as the anonymous referees and the editorial team for their constructive comments.

## References

- Arendt A *et al* 2014 Randolph glacier inventory [4.0]: a dataset of global glacier outlines, version 4.0 *Global Land Ice Measurements from Space (GLIMS)* Boulder, Colorado, USA, digital Media ([www.glims.org/RGI/](http://www.glims.org/RGI/))
- Barnett T P, Adam J C and Lettenmaier D P 2005 Potential impacts of a warming climate on water availability in snow-dominated regions *Nature* **438** 303–9
- Bavay M, Lehning M, Jonas T and Löwe H 2009 Simulations of future snow cover and discharge in Alpine headwater catchments *Hydrol. Process.* **23** 95–108
- Beniston M 2003 Climatic change in mountain regions: a review of possible impacts *Climate Variability and Change in High Elevation Regions: Past, Present & Future (Advances in Global Change Research vol 15)* ed H F Diaz (Netherlands: Springer) pp 5–31
- Beniston M, Stoffel M and Hill M 2011 Impacts of climatic change on water and natural hazards in the Alps: can current water governance cope with future challenges? Examples from the European ACQWA project *Environ. Sci. Policy* **14** 734–43
- Berghuijs W R, Woods R A and Hrachowitz M 2014 A precipitation shift from snow towards rain leads to a decrease in streamflow *Nat. Clim. Change* **4** 583–6
- Bliss A, Hock R and Radić V 2014 Global response of glacier runoff to twenty-first century climate change *J. Geophys. Res.* **119** 717–30
- Brutel-Vuilmet C, Ménégoz M and Krinner G 2013 An analysis of present and future seasonal Northern Hemisphere land snow cover simulated by CMIP5 coupled climate models *Cryosphere* **7** 67–80
- Carey M 2005 Living and dying with glaciers: people's historical vulnerability to avalanches and outburst floods in Peru *Glob. Planet. Change* **47** 122–34
- Cogley J G 2012 The future of the World's glaciers *The Future of the World's Climate* ed A Henderson-Sellers and K McGuffie (Amsterdam: Elsevier) ch 8, pp 197–222
- Cogley J G *et al* 2011 Glossary of glacier mass balance and related terms *IHP-VII Technical Documents in Hydrology* No 86 IACS Contribution No. 2, UNESCO-IHP, Paris (<http://unesdoc.unesco.org/images/0019/001925/192525E.pdf>)

- Dee D P *et al* 2011 The ERA-Interim reanalysis: configuration and performance of the data assimilation system *Q. J. R. Meteorol. Soc.* **137** 553–97
- Dussaillant A, Benito G, Buytaert W, Carling P, Meier C and Espinoza F 2010 Repeated glacial-lake outburst floods in Patagonia: an increasing hazard? *Nat. Hazards* **54** 469–81
- Farinotti D, Usselmann S, Huss M, Bauder A and Funk M 2012 Runoff evolution in the Swiss Alps: projections for selected high-Alpine catchments based on ENSEMBLES scenarios *Hydrol. Process.* **26** 1909–24
- Fekete B M, Vörösmarty C J and Grabs W 2002 High-resolution fields of global runoff combining observed river discharge and simulated water balances *Glob. Biogeochem. Cycles* **16** 15-1–15-10
- Fischer L, Käab A, Huggel C and Noetzi J 2006 Geology, glacier retreat and permafrost degradation as controlling factors of slope instabilities in a high-mountain rock wall: the Monte Rosa east face *Nat. Hazards. Earth Syst. Sci.* **6** 761–72
- Fischer M, Huss M, Barboux C and Hoelzle M 2014 The new Swiss glacier inventory SGI2010: relevance of using high-resolution source data in areas dominated by very small glaciers *Arctic Antarct. Alpine Res.* **46** 933–45
- Frey H, Haeberli W, Linsbauer A, Huggel C and Paul F 2010 A multi-level strategy for anticipating future glacier lake formation and associated hazard potentials *Nat. Hazards Earth Syst. Sci.* **10** 339–52
- Gardner A S *et al* 2013 A reconciled estimate of glacier contributions to sea level rise: 2003–2009 *Science* **340** 852–7
- Hagg W J and Braun L N 2005 The influence of glacier retreat on water yield from high mountain areas: comparison of Alps and Central Asia *Climate and Hydrology of Mountain Areas* ed C de Jong *et al* (New York: Wiley) pp 263–75
- Hock R, Jansson P and Braun L 2005 Modelling the response of mountain glacier discharge to climate warming *Global Change and Mountain Regions—A State of Knowledge Overview* ed U M Huber *et al* (Dordrecht: Springer) pp 243–52
- Hodson A, Brock B, Pearce D, Laybourn-Parry J and Tranter M 2015 Cryospheric ecosystems: a synthesis of snowpack and glacial research *Environ. Res. Lett.* **10** 110201
- Huss M 2011 Present and future contribution of glacier storage change to runoff from macroscale drainage basins in Europe *Water Resour. Res.* **47** W07511
- Huss M and Farinotti D 2012 Distributed ice thickness and volume of all glaciers around the globe *J. Geophys. Res.* **117** F04010
- Huss M and Hock R 2015 A new model for global glacier change and sea-level rise *Frontiers Earth Sci.* **3** 54
- Huss M, Jouviet G, Farinotti D and Bauder A 2010 Future high-mountain hydrology: a new parameterization of glacier retreat *Hydrol. Earth Syst. Sci.* **14** 815–29
- Immerzeel W W, van Beek L P H and Bierkens M F P 2010 Climate change will affect the Asian water towers *Science* **328** 1382–5
- Jarvis J, Reuter H, Nelson A and Guevara E 2008 Hole-filled SRTM for the globe, CGIAR Consortium for Spatial Information, Montpellier, France, CGIAR-CSI SRTM 90 m Database Version 4 (<http://srtm.csi.cgiar.org/>)
- Jenson S K and Domingue J O 1988 Extracting topographic structure from digital elevation data for geographic information system analysis *Photogramm. Eng. Remote Sens.* **54** 1593–600
- de Jong C, Collins D and Ranzi R 2005 *Climate and Hydrology in Mountain Areas* (West Sussex, England: Wiley) (doi:10.1002/0470858249)
- Käab A, Reynolds J M and Haeberli W 2005 Glacier and permafrost hazards in high mountains *Global Change and Mountain Regions (Advances in Global Change Research vol 23)* ed U M Huber *et al* (Netherlands: Springer) pp 225–34
- Kaser G, Großhauser M and Marzeion B 2010 Contribution potential of glaciers to water availability in different climate regimes *Proc. Natl Acad. Sci. USA* **107** 20223–7
- Machguth H and Huss M 2014 The length of the world's glaciers—a new approach for the global calculation of center lines *Cryosphere* **8** 1741–55
- Mankin J S, Viviroli D, Singh D, Hoekstra A Y and Diffenbaugh N S 2015 The potential for snow to supply human water demand in the present and future *Environ. Res. Lett.* **10** 114016
- Meinshausen M *et al* 2011 The RCP greenhouse gas concentrations and their extensions from 1765 to 2300 *Clim. Change* **109** 213–41
- NELAK 2013 New lakes as a consequence of glacier retreat in high mountains—challenges and risks (original title: neue seen als folge des gletscherschwundes im hochgebirge—chancen und risiken) *Scientific Report of the National Research Programme NRP 61* ed W Haeberli *et al* vdf Hochschulverlag AG an der ETH Zürich (doi:10.3218/3534-6)
- Nemergut D R, Anderson S P, Cleveland C C, Martin A P, Miller A E, Seimon A and Schmidt S K 2007 Microbial community succession in an unvegetated, recently deglaciated soil *Microbial Ecol.* **53** 110–22
- Orlove B 2009 Glacier retreat: reviewing the limits of human adaptation to climate change *Environment* **51** 22–34
- Paul F, Frey H and Bris R L 2011 A new glacier inventory for the European Alps from Landsat TM scenes of 2003: challenges and results *Ann. Glaciol.* **52** 144–52
- Pfeffer W T and (The Randolph Consortium) 2014 The Randolph glacier inventory: a globally complete inventory of glaciers *J. Glaciol.* **60** 537–52
- Piao S *et al* 2010 The impacts of climate change on water resources and agriculture in China *Nature* **467** 43–51
- Pistocchi A 2014 *GIS Based Chemical Fate Modeling: Principles and Applications* (Hoboken: Wiley) p 520
- Pistocchi A and Pennington D 2006 European hydraulic geometries for continental scale environmental modelling *J. Hydrol.* **329** 553–67
- Radić V and Hock R 2011 Regionally differentiated contribution of mountain glaciers and ice caps to future sea-level rise *Nat. Geosci.* **4** 91–4
- Radić V and Hock R 2014 Glaciers in the Earth's hydrological cycle: assessments of glacier mass and runoff changes on global and regional scales *Surv. Geophys.* **35** 813–37
- Richardson S D and Reynolds J M 2000 An overview of glacial hazards in the Himalayas *Quat. Int.* **65–66** 31–47
- Schaner N, Voisin N, Nijssen B and Lettenmaier D P 2012 The contribution of glacier melt to streamflow *Environ. Res. Lett.* **7** 034029
- Scott D 2006 Global environmental change and mountain tourism *Tourism and Global Environmental Change: Ecological, Economic, Social and Political Interrelationships* ed S Gössling and M C Hall (London: Taylor and Francis) pp 54–75
- Scott D, Jones B and Konopek J 2007 Implications of climate and environmental change for nature-based tourism in the Canadian Rocky Mountains: a case study of Waterton Lakes National Park *Tourism Manage.* **28** 570–9
- SFSO Swiss Federal Statistical Office 2014 Fresh water consumption (<http://bfs.admin.ch/bfs/portal/de/index/themen/02/06/ind17.indicator.1300101.13001.html>) (accessed 17 May 2016)
- Steger C, Kotlarski S, Jonas T and Schär C 2013 Alpine snow cover in a changing climate: a regional climate model perspective *Clim. Dyn.* **41** 735–54
- Taylor K E, Stouffer R J and Meehl G A 2012 An overview of CMIP5 and the experiment design *Bull. Am. Meteorol. Soc.* **93** 485–98
- Viviroli D *et al* 2011 Climate change and mountain water resources: overview and recommendations for research, management and policy *Hydrol. Earth Syst. Sci.* **15** 471–504
- WGMS 2012 *Fluctuations of Glaciers 2005–2010 (Vol. X)* ed M Zemp *et al* (Zurich, Switzerland: ICSU (WDS)/IUGG (IACS)/UNEP/UNESCO/WGMS, World Glacier Monitoring Service) based on database version (doi:10.5904/wgms-fog-2012-11)
- Zemp M, Haeberli W, Hoelzle M and Paul F 2006 Alpine glaciers to disappear within decades? *Geophys. Res. Lett.* **33** L13504