

FLOOD RISK ASSESSMENT REPORT

**A Hi-Tech
Knowledge Management Tool for
Disaster Risk Assessment at
UNION COUNCIL Level**



A PROPOSAL IN VIEW OF LESSONS LEARNED

**ISBN (P) 978-969-638-093-1
ISBN (D) 978-969-638-094-8**



ALHASAN SYSTEMS PRIVATE LIMITED www.alhasan.com

Solutions in Time A Hi-Tech Knowledge Management, Business Psychology Modeling, and Publishing Company

205-C 2nd Floor, Evacuee Trust Complex, F-5/1, Islamabad
195-1st Floor, Deans Trade Center, Peshawar Cantt; Peshawar
Landline: +92.51.282.0449, +92.91.525.3347

E-mail: drm@alhasan.com, Website: www.alhasan.com

ALHASAN SYSTEMS PRIVATE LIMITED

A Hi-Tech Knowledge Management, Business Psychology Modeling, and Publishing Company

205-C, 2nd Floor, Evacuee Trust Complex, Sector F-5/1, Islamabad, Pakistan 44000

195-1st Floor, Dean Trade Center, Peshawar Cantt; Peshawar, Pakistan 25000

Landline: +92.51.282.0449, +92.91.525.3347 Fax: +92.51.835.9287

Email: connect@alhasan.com

Website: www.alhasan.com

Facebook: www.facebook.com/alhasan.com

Twitter: [@alhasansystems](https://twitter.com/alhasansystems) w3w address: *Alhasan

COPYRIGHT © 2015 BY ALHASAN SYSTEMS

All rights reserved. No part of this publication may be reproduced, stored in a retrieval system, or transmitted, in any form or by any means, electronic, mechanical, photocopying, recording, or otherwise, without the prior written permission of ALHASAN SYSTEMS.

58 p.; 8.5x11.5 = A3 Size Map

ISBN (P) 978-969-638-093-1

ISBN (D) 978-969-638-094-8

CATALOGING REFERENCE:

Disaster Risk Reduction – Disaster Risk Management – Disaster Risk Assessment

Hyogo Framework for Action 2005-2015

Building the Resilience of Nations and Communities to Disasters

IDENTIFY, ACCESS, AND MONITOR DISASTER RISKS AND ENHANCE EARLY WARNING

- Risk assessments and maps, multi-risk: elaboration and dissemination
- Indicators on DRR and vulnerability
- Data & statistical loss information
- Early warning: people centered; information systems; public policy
- Scientific and technological development; data sharing, space-based earth observation, climate modeling and forecasting; early warning
- Regional and emerging risks

USE KNOWLEDGE, INNOVATION, AND EDUCATION TO BUILD A CULTURE OF SAFETY AND RESILIENCE AT ALL LEVELS

- Information sharing and cooperation
- Use of standard DRR terminology
- Including of DRR into school curricula, formal and informal education
- Training and learning on DRR: community level, local authorities, targeted sectors; equal access
- Research capacity: multi-risk; socio-economic; application
- Public awareness and media

Sendai Framework for Disaster Risk Reduction 2015-2030

LEGAL NOTICES

The information in this publication, including text, images, and links, are provided "AS IS" by ALHASAN SYSTEMS solely as a convenience to its clients and general public without any warranty of any kind, either expressed or implied, including, but not limited to, the implied warranties of merchantability, fitness for a particular purpose, or non-infringement. ALHASAN SYSTEMS assumes no responsibility for errors or omissions in this publication or other documents which are referenced by or linked to this publication. This publication could include technical or other inaccuracies, and not all information/ services referenced herein are available in all areas. Changes are periodically added to the publication, and ALHASAN may change the information or services described in this publication at any time. For the most up-to-date copy of the publication please refer to www.skim.pk portal.

Should you choose to respond directly to ALHASAN SYSTEMS with comments, questions, suggestions, ideas or the like relating to this publication and ALHASAN SYSTEMS other services and products, you agree that such information shall be deemed as non-confidential and ALHASAN SYSTEMS shall have no obligation to respond and be free to reproduce, use, disclose and distribute the information to others without limitation, including but not limited to developing, manufacturing, and marketing products incorporating such information. For further explanation of these legal notices please contact legal@alhasan.com.



O Lord! Increase My
Knowledge

CONTENTS

RATIONALE	7
PAKISTAN FLOOD RISK ASSESSMENT 2015	9
DISTRICT KASHMORE - FLOOD RISK ASSESSMENT 2015	11
SELECTED DISTRICT KASHMORE GENERAL STATISTICS	13
HAIBAT UNION COUNCIL SITUATIONAL ANALYSIS	14
UNION COUNCIL HAIBAT DISTRICT KASHMORE RISK ANALYSIS MAP	15
UNION COUNCIL HAIBAT INFRASTRUCTURE	17
HAIBAT UC SETTLEMENTS	18
HAIBAT UC EDUCATION FACILITIES	19
HAIBAT UC RELEVANT ELECTRONIC MEDIA/PRESS	19
HAIBAT UC RELEVANT HUMANITARIAN AGENCIES	20
HAIBAT UC RELEVANT GOVERNMENT AGENCIES	20
HAIBAT UC VISUAL FLOOD IMPACT ANALYSIS	21
HAIBAT UC HAZARD VULNERABILITY, CAPACITY ASSESSMENT, & RESPONSIBILITY MATRIX	23
THEMATIC GROUP – AGRICULTURE & LIVE STOCK	24
THEMATIC GROUP – LIVELIHOOD	25
THEMATIC GROUP – FOOD	26
THEMATIC GROUP – SHELTER/HOUSING	27
THEMATIC GROUP – EDUCATION	28
THEMATIC GROUP – HEALTH	28
THEMATIC GROUP – KNOWLEDGE MANAGEMENT	29
THEMATIC GROUP – COORDINATION	30
APPENDIX – 1: KHYBER PAKHTUNKHWA – UNION COUNCILS AT FLOOD RISK	31
APPENDIX – 2: PUNJAB – UNION COUNCILS AT FLOOD RISK	34
APPENDIX – 3: SINDH – UNION COUNCILS AT FLOOD RISK	53
REFERENCES	58

TABLES

TABLE 1: SUMMARY OF LOSSES AND DAMAGES FROM FLOODS 2010-2013	10
TABLE 2: BUNDS DETAIL	13
TABLE 3: POLICE STATIONS	13
TABLE 4: HEALTH FACILITIES	13
TABLE 5: BRIDGES	13
TABLE 6: SETTLEMENTS	14
TABLE 7: HOUSING UNITS	14
TABLE 8: EDUCATION FACILITIES	15
TABLE 9: RELEVANT ELECTRONIC MEDIA/ PRESS CONTACTS	15
TABLE 10: HUMANITARIAN AGENCIES	16
TABLE 11: COORDINATION AND COMMUNICATION	16

RATIONALE

Information delayed is Knowledge denied, and Knowledge denied is Life deprived.

ALHASAN SYSTEMS is a privately owned development company with a history that goes back to 1989. It was incorporated with the Securities & Exchange Commission of Pakistan [SECP] in 2010 as a private limited company under the Companies Ordinance XLVII 1984. The firm specializes in Hi-Tech Knowledge Research, Capacity Building, Field Assessments, Business Process Engineering, Geospatial Engineering, Software Engineering, and Publishing.

ALHASAN SYSTEMS field assessments, data collection, analysis, and information illustration techniques and methodologies are highly sophisticated when compared to other traditional in-use means and methods. Firm's management and consulting team maintains post-graduate and doctorate level qualifications in demography and statistics (covering tools such as Excel, Access, SPSS, STATA, GeoStatistical Analyst, ERDAS Imagine, ILWIS, GeoMedia, and R), Sociology, Business Psychology, the Political Economy of Development, Disaster Risk Management, GIS, and rural/ urban development from recognized institutions and at least 10 years of work experience within their sectors.

The firm maintains its main offices in Peshawar and Islamabad with 29 staff members and 50+ highly qualified national and international associates. The consultancy team also has experience of working across Pakistan developing good working relations with local and provincial level government and humanitarian organizations.

The subject Flood Risk Assessment Report – FRAR 2015 identifies 606 Riverine Flood Risk Category-1 and 1,770 Risk Category-2 prone Union Councils of Pakistan using its very effective hi-tech and low-cost analytical tools and capabilities. This national level exercise is followed by a detailed profile of Union Council Haibat of District Kashmore, Sindh to exhibit what is achievable at such scale for not only enhanced Damage/ Need Assessments, but also long-term Disaster Risk Management (DRM), and Development exercises.

Being a Hi-Tech Knowledge Management and Publishing company, it is a very empowering and proud moment for us to be able to manage knowledge and facilitate information access at such a scale among researchers, students, humanitarian partners, planners, and policy makers. We do recognize the lack of availability and accessibility of reliable and standardized sources of information at Union Council level.

At ALHASAN SYSTEMS we also appreciate the fact that such quality and standards cannot be attained until a serious long-term commitment at policy and decision makers' level is visible and is sustained. A clear show of such commitment will be the conduct of the long-due census and local bodies elections in Pakistan. However, until that happens - *paralysis* should not be the outcome. Being concerned citizens, it is our utmost responsibility to protect the most vulnerable with whatever we can contribute in a hazardous situation.

We certainly do not claim that this UC Profile is everything to everyone. However, the beauty is in the details of our formulated hi-tech methodology and its time and cost effectiveness. This is for sure not

an academic exercise and making it public is our confidence in our assessment ability that this is the best piece of work out there on Union Council Haibat.

We are confident that this Hi-Tech Union Council level Knowledge Management and DRM planning exercise; if expanded to cover other union councils; will not only save lives and protect livelihood of the most vulnerable but will also be an invaluable resource for many developmental activities in the country. We believe that such resource availability will help planners, and decision-makers better assess critical infrastructure requirements, potential gaps between population needs and available health & education facilities, losses/ damages assessments, and most importantly its economic impact at the lowest administrative level possible in Pakistan.

Should you be interested to learn more about this tool and its cost-effectiveness; please do not hesitate to contact us for a detailed presentation.

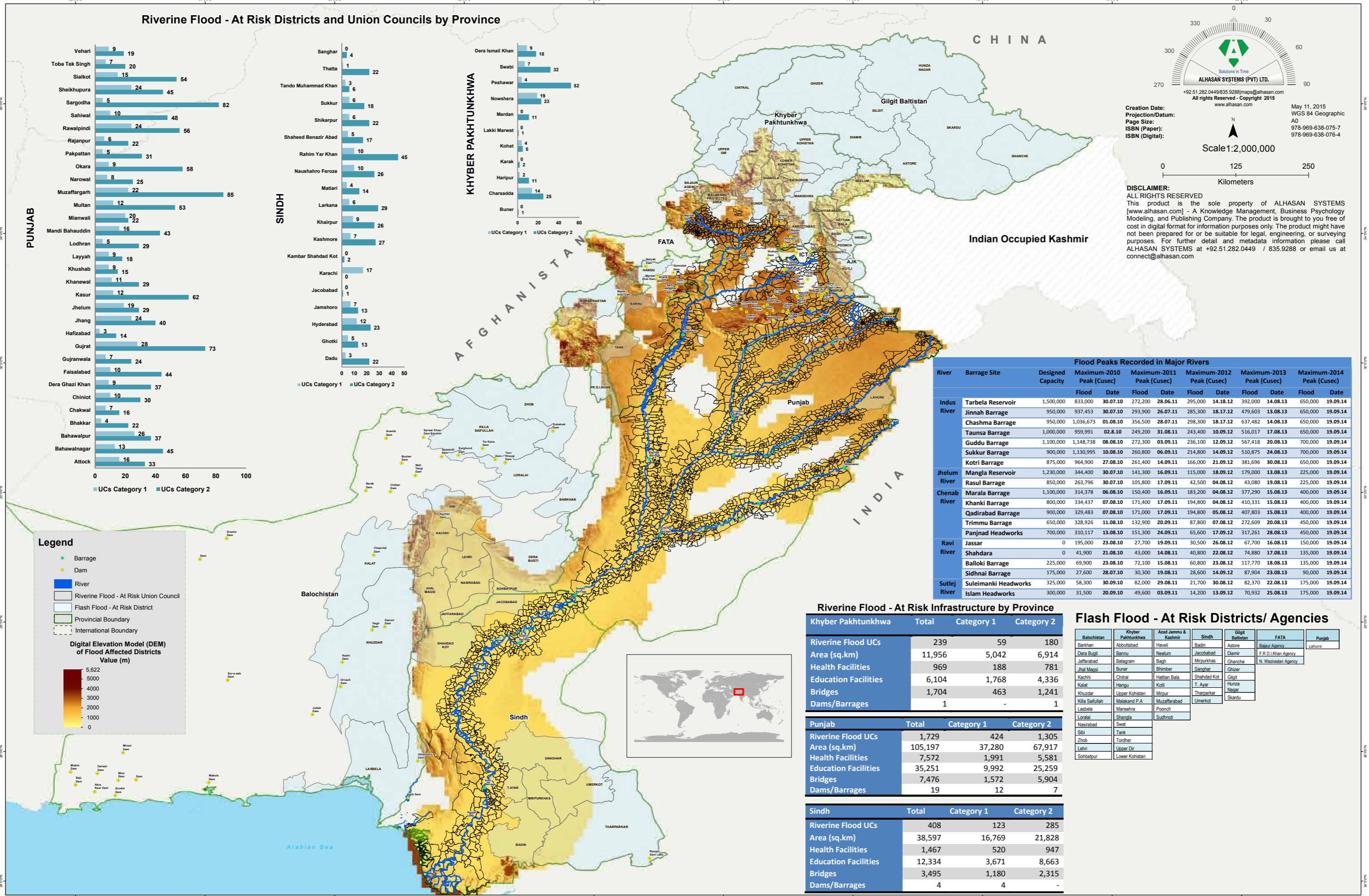
Sincere Regards,



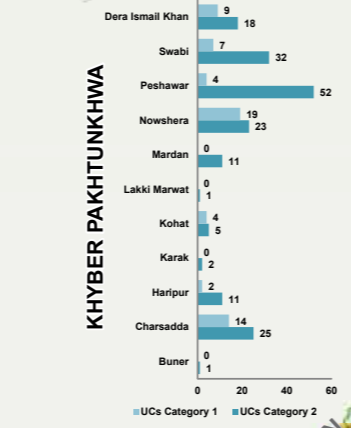
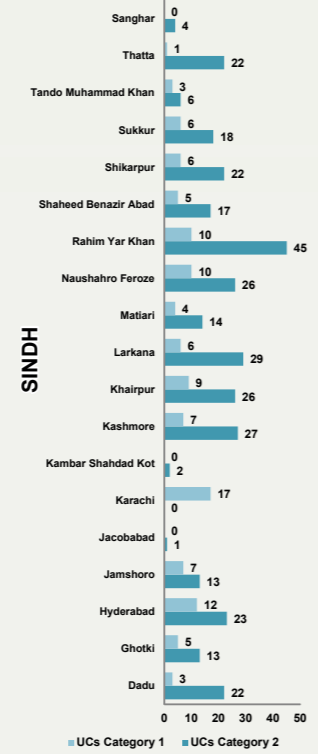
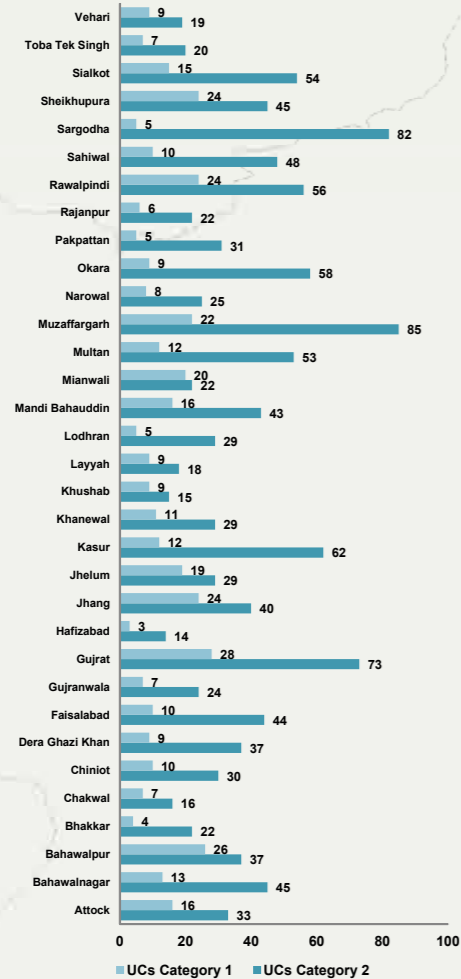
Syed Mehdi ul Hasnain Bokhari
Chief Executive Officer
bokhari@alhasan.com
+92.320.222.1192/ 300.555.6169

PAKISTAN FLOOD RISK ASSESSMENT 2015

A HISTORICAL PERSPECTIVE



Riverine Flood - At Risk Districts and Union Councils by Province



River	Barrage Site	Designed Capacity	Flood Peaks Recorded in Major Rivers									
			Maximum-2010 Peak (Cusec)	Maximum-2011 Peak (Cusec)	Maximum-2012 Peak (Cusec)	Maximum-2013 Peak (Cusec)	Maximum-2014 Peak (Cusec)					
Indus River	Tarbela Reservoir	1,500,000	833,000	30.07.10	272,200	28.06.11	295,000	14.18.12	392,000	14.08.13	650,000	19.09.14
	Jinnah Barrage	950,000	937,453	30.07.10	293,900	26.07.11	285,300	18.17.12	479,603	13.08.13	650,000	19.09.14
	Chashma Barrage	950,000	1,036,673	01.08.10	356,500	28.07.11	298,300	18.17.12	637,482	14.08.13	650,000	19.09.14
	Taunsa Barrage	1,000,000	959,991	02.8.10	249,200	31.08.11	243,400	10.09.12	516,017	17.08.13	650,000	19.09.14
	Guddu Barrage	1,100,000	1,148,738	08.08.10	272,300	03.09.11	236,100	12.09.12	567,418	20.08.13	700,000	19.09.14
Jhelum River	Sukkur Barrage	900,000	1,130,995	10.08.10	260,800	06.09.11	214,800	14.09.12	510,875	24.08.13	700,000	19.09.14
	Kotri Barrage	875,000	964,900	27.08.10	261,400	14.09.11	166,000	21.09.12	381,696	30.08.13	650,000	19.09.14
	Mangla Reservoir	1,230,000	344,400	30.07.10	141,300	16.09.11	115,000	18.09.12	179,000	13.08.13	225,000	19.09.14
Chenab River	Rasul Barrage	850,000	263,796	30.07.10	105,800	17.09.11	42,500	04.08.12	43,080	19.08.13	225,000	19.09.14
	Marala Barrage	1,100,000	314,378	06.08.10	150,400	16.09.11	183,200	04.08.12	377,290	15.08.13	400,000	19.09.14
	Khanki Barrage	800,000	334,437	07.08.10	171,400	17.09.11	194,800	04.08.12	410,331	15.08.13	400,000	19.09.14
	Qadirabad Barrage	900,000	329,483	07.08.10	171,000	17.09.11	194,800	05.08.12	407,803	15.08.13	400,000	19.09.14
Ravi River	Trimmu Barrage	650,000	328,926	11.08.10	132,900	20.09.11	87,800	07.08.12	272,609	20.08.13	450,000	19.09.14
	Panjnad Headworks	700,000	310,117	13.08.10	151,300	24.09.11	65,600	17.09.12	317,261	28.08.13	450,000	19.09.14
	Jassar	0	195,000	23.08.10	27,700	19.09.11	30,500	26.08.12	67,700	16.08.13	150,000	19.09.14
Sutlej River	Shahdara	0	41,900	21.08.10	43,000	14.08.11	40,800	22.08.12	74,880	17.08.13	135,000	19.09.14
	Balloki Barrage	225,000	69,900	23.08.10	72,100	15.08.11	60,800	23.08.12	117,770	18.08.13	135,000	19.09.14
Sutlej River	Sidhnai Barrage	175,000	27,600	28.07.10	30,300	19.08.11	28,600	14.09.12	87,904	23.08.13	90,000	19.09.14
	Suleimanki Headworks	325,000	58,300	30.09.10	82,000	29.08.11	21,700	30.08.12	82,370	22.08.13	175,000	19.09.14
Sutlej River	Islam Headworks	300,000	31,500	20.09.10	49,600	03.09.11	14,200	13.09.12	70,932	25.08.13	175,000	19.09.14

Riverine Flood - At Risk Infrastructure by Province

Khyber Pakhtunkhwa	Total	Category 1	Category 2
Riverine Flood UCs	239	59	180
Area (sq.km)	11,956	5,042	6,914
Health Facilities	969	188	781
Education Facilities	6,104	1,768	4,336
Bridges	1,704	463	1,241
Dams/Barrages	1	-	1

Punjab	Total	Category 1	Category 2
Riverine Flood UCs	1,729	424	1,305
Area (sq.km)	105,197	37,280	67,917
Health Facilities	7,572	1,991	5,581
Education Facilities	35,251	9,992	25,259
Bridges	7,476	1,572	5,904
Dams/Barrages	19	12	7

Sindh	Total	Category 1	Category 2
Riverine Flood UCs	408	123	285
Area (sq.km)	38,597	16,769	21,828
Health Facilities	1,467	520	947
Education Facilities	12,334	3,671	8,663
Bridges	3,495	1,180	2,315
Dams/Barrages	4	4	-

Flash Flood - At Risk Districts/ Agencies

Balochistan	Khyber Pakhtunkhwa	Azad Jammu & Kashmir	Sindh	Gilgit Baltistan	FATA	Punjab
Barkhan	Abbottabad	Haveli	Badin	Astore	Bajaur Agency	Lahore
Dera Bugti	Bannu	Neelum	Jacobabad	Diamir	F.R.D.Khan Agency	
Jaffarabad	Batagram	Bagh	Mirpurkhas	Ghanche	N. Waziristan Agency	
Jhal Magsi	Buner	Bhimber	Sarghar	Ghizer		
Kachhi	Chitral	Hattian Bala	Shahdad Kot	Gilgit		
Kalat	Hangu	Kotli	T. Ayar	Hunza		
Khuzdar	Upper Kohistan	Mirpur	Tharparkar	Nagar		
Killa Saifullah	Malakand P.A	Muzaffarabad	Umerkot	Skardu		
Lastbela	Mansehra	Poonch				
Loralai	Shangila	Sudhnoti				
Nasirabad	Swat					
Sibi	Tank					
Zhob	Tordher					
Lehri	Upper Dir					
Sohbatpur	Lower Kohistan					

Creation Date: May 11, 2015
 Projection/Datum: WGS 84 Geographic A0
 Page Size: 978-969-638-075-7
 ISBN (Paper): 978-969-638-076-4
 ISBN (Digital):

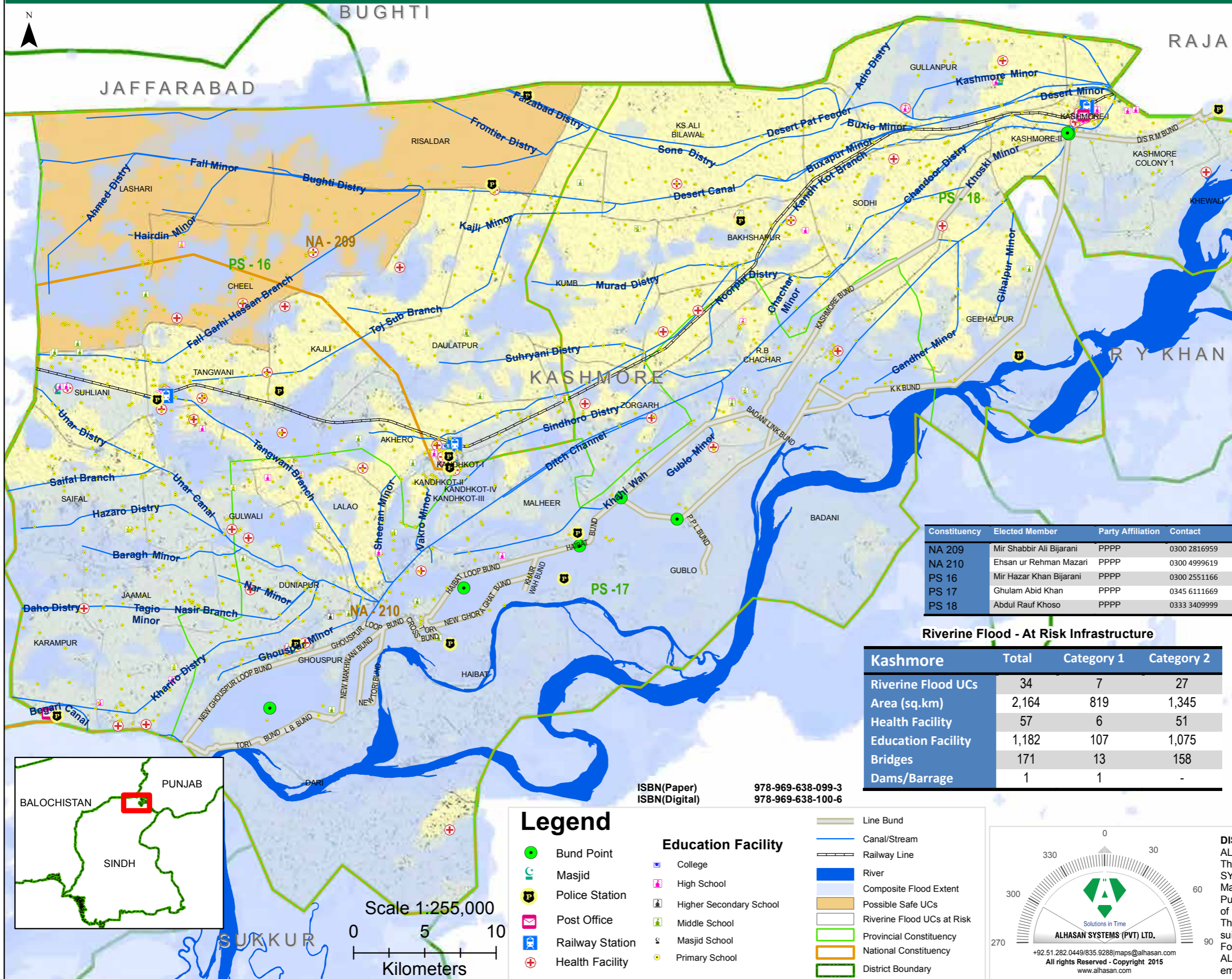
Scale 1:2,000,000

0 125 250 Kilometers

DISCLAIMER:
 ALL RIGHTS RESERVED
 This product is the sole property of ALHASAN SYSTEMS [www.alhasan.com] - A Knowledge Management, Business Psychology Modeling, and Publishing Company. The product is brought to you free of cost in digital format for information purposes only. The product might have not been prepared for or be suitable for legal, engineering, or surveying purposes. For further detail and metadata information please call ALHASAN SYSTEMS at +92.51.282.0449 / 835.9288 or email us at connect@alhasan.com

District Kashmore (کشمور) - Flood Risk Assessment 2015

May 11, 2015



Riverine Flood Category 1 At Risk Union Councils of Kashmore	
TEHSIL	UNION COUNCIL
Kandh Kot	Haibat
	Dari
	Badani
Kashmore	Gublo
	Gullenpur
	Khewali
	Guddu

Riverine Flood Category 2 At Risk Union Councils of Kashmore	
TEHSIL	UNION COUNCIL
Kandh Kot	Ghouspur
	Doulatpur
	Kajli
	Malheer
	Akhero
	Kandhkot-I
	Kandhkot-II
	Kandhkot-III
	Kandhkot-IV
	Kashmore

Kashmore	R.B Chachar
	Zorgarh
	Sodhi
	Gullenpur
	Kashmore-IV
	Kumb
	K.S. Ali Bilawal
	Kashmore-III
	Kashmore-II
	Kashmore-I

Tangwani	Dunyapur
	Jaamal
	Karampur
	Gulwali
	Saifal
	Lalao
Tangwani	

Constituency	Elected Member	Party Affiliation	Contact
NA 209	Mir Shabbir Ali Bijarani	PPPP	0300 2816959
NA 210	Ehsan ur Rehman Mazari	PPPP	0300 4999619
PS 16	Mir Hazar Khan Bijarani	PPPP	0300 2551166
PS 17	Ghulam Abid Khan	PPPP	0345 6111669
PS 18	Abdul Rauf Khoso	PPPP	0333 3409999

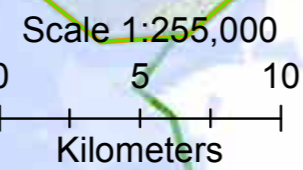
Riverine Flood - At Risk Infrastructure

Kashmore	Total	Category 1	Category 2
Riverine Flood UCs	34	7	27
Area (sq.km)	2,164	819	1,345
Health Facility	57	6	51
Education Facility	1,182	107	1,075
Bridges	171	13	158
Dams/Barrage	1	1	-

ISBN(Paper) 978-969-638-099-3
ISBN(Digital) 978-969-638-100-6

Legend

- Bund Point
- Masjid
- Police Station
- Post Office
- Railway Station
- Health Facility
- College
- High School
- Higher Secondary School
- Middle School
- Masjid School
- Primary School
- Line Bund
- Canal/Stream
- Railway Line
- River
- Composite Flood Extent
- Possible Safe UCs
- Riverine Flood UCs at Risk
- Provincial Constituency
- National Constituency
- District Boundary



DISCLAIMER:
ALL RIGHTS RESERVED
This product is the sole property of ALHASAN SYSTEMS [www.alhasan.com] - A Knowledge Management, Business Psychology Modeling, and Publishing Company. The product is brought to you free of cost in digital format for information purposes only. The product might have not been prepared for or be suitable for legal, engineering, or surveying purposes. For further detail and metadata information please call ALHASAN SYSTEMS at +92.51.282.0449 / 835.9288 or email us at connect@alhasan.com

Kashmore Primary Language - Sindhi
Kashmore Secondary Language - Urdu

SELECTED DISTRICT KASHMORE GENERAL STATISTICS

NAME	TOTAL AREA (ACRES)	TOTAL AREA (SQ. KM)	TALUKA	UCs	Revenue Villages	Schools	Health Facilities
KASHMORE	629,872	2,549	3	37	145	1,494	50

Population 1998			Population 2015			Bordering Districts		
Male	Female	Total	Male	Female	Total	West	South	East
3,61,651	322,011	683,662	582,005	518,212	1,100,217	Jacobabad	Sukker,	Rajanpur

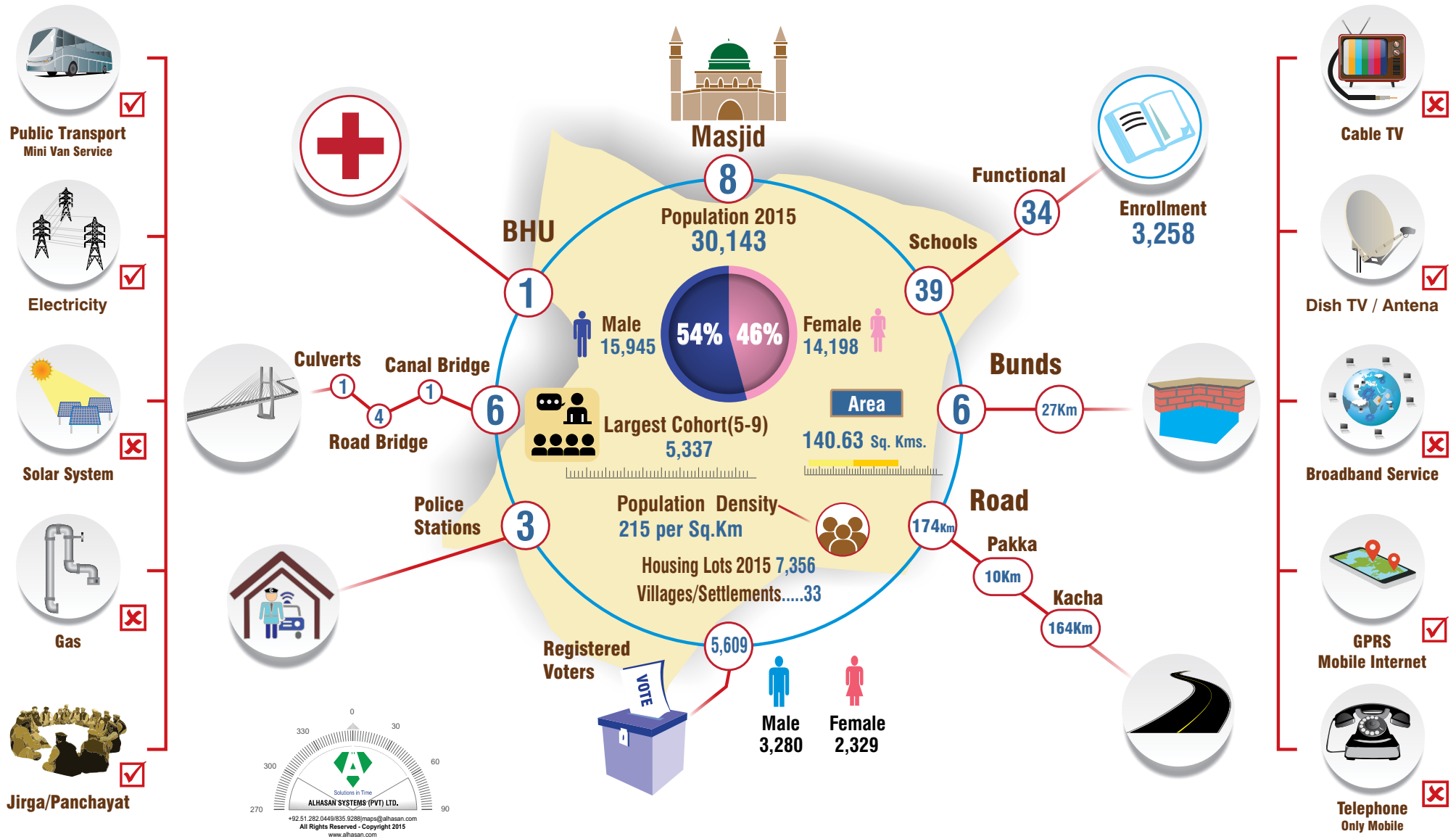
KASHMORE SUMMARY OF FLOOD LOSSES AND DAMAGES

Attribute\Flood	2010	2011	2012	2013	2014
Projected Population @2.89% per Annum	956,534	983,684	1,011,606	1,040,320	1,069,849
Population Affected	455,000	12,610	851,830	105,515	2,849
Men		8,200			
Women		4,410			
Population Affected (%)	48%	1%	84%	10%	0.27%
Total Area					
Acres	629,872	629,872	629,872	629,872	629,872
Square Kilometer	2,549	2,549	2,549	2,549	2,549
Total Area Affected					
Acres	455,624	29,280		191,359	
Square Kilometer	1,844	119		775	
Cropped Area Affected					
Acres	400,124	14,532	50,558	11,763	25,946
Square Kilometer	1619	59	205	48	105
Total Sown Area (Reported by PDMA Sindh Nov. 19, 2012)					
Hectares			182,133		
Acres			450,060		
Square Kilometer			1,821		
Flooded Sown Area (Reported by PDMA Sindh Nov. 19, 2012)					
Hectares			116,565		
Acres			288,125		
Square Kilometer			1,166		
Area Affected (Percent)	72%	5%	NDMA Reported Cropped Area: 8%	30%	Cropped Area: 4.1%
			PDMA Reported Cropped Area 46%		
Person Affected					
Death	9	4	53	1	-
Injured	14	3	1,862	0	-
House Damage					
Partially Damaged		750	66,596	4,726	
Destroyed		870	50,014	5,123	
Kacha	75,545				
Pakka	18,636				
Settlements Affected	1,000		3,071	263	
Revenue Villages	61	105			16
Taluka/ Tehsils Affected	3	3	3		
UCs Affected	17	30	38	20	4

TABLE 1: SUMMARY OF LOSSES AND DAMAGES FROM FLOODS 2010-2013

“Smoking is one of the leading causes of statistics” Fletcher Knebel

HAIBAT UNION COUNCIL SITUATIONAL ANALYSIS


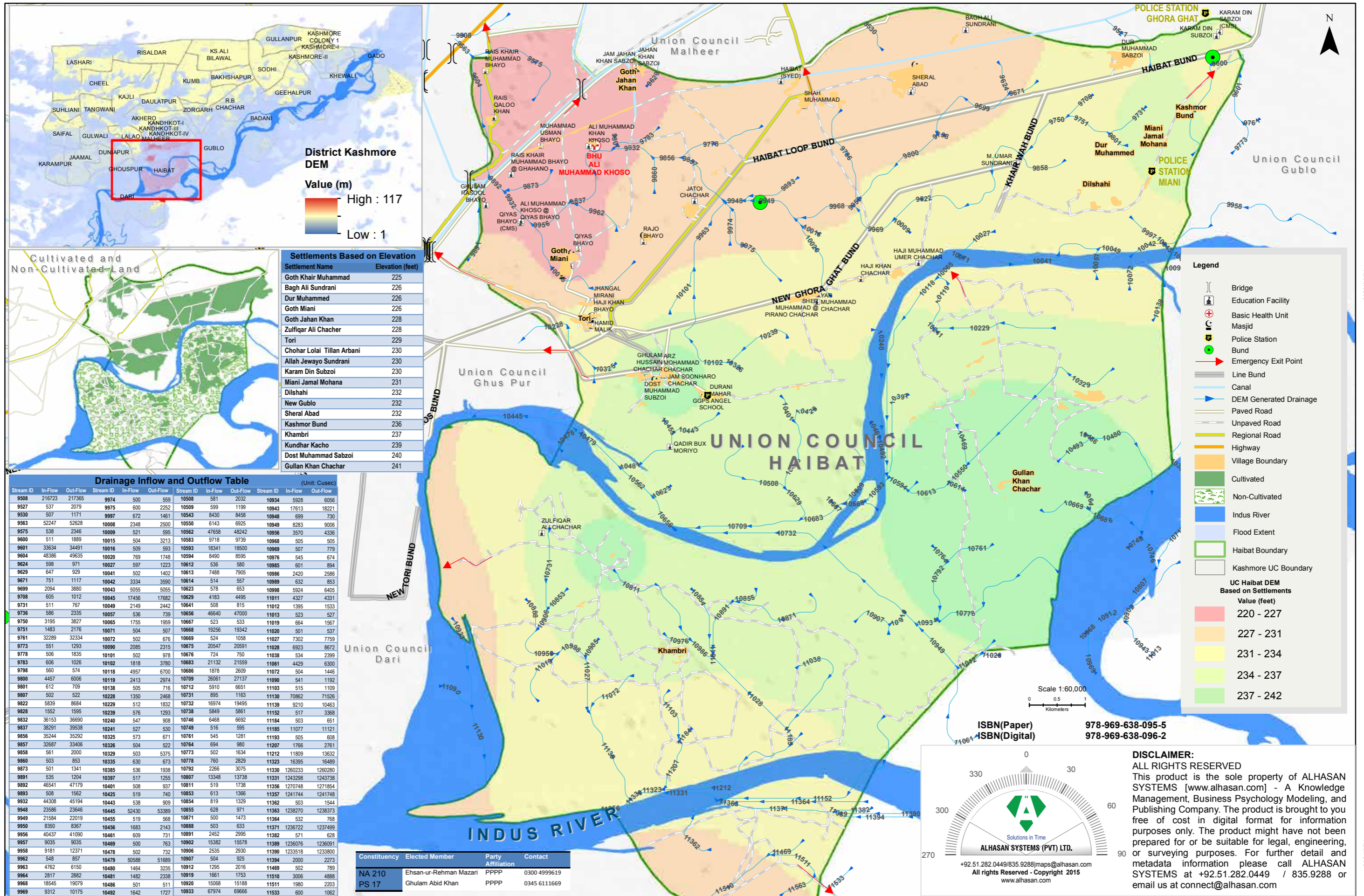


Union Council Haibat (بيت) District Kashmir - Risk Analysis Map 2015

May 11, 2015

69°9'0"E

69°14'30"E



Settlements Based on Elevation

Settlement Name	Elevation (feet)
Goth Khair Muhammad	225
Bagh Ali Sundrani	226
Dur Muhammed	226
Goth Miani	226
Goth Jahan Khan	228
Zulfiqar Ali Chacher	228
Tori	229
Chohar Lolai Tillan Arbani	230
Allah Jewayo Sundrani	230
Karam Din Subzoi	230
Miani Jamal Mohana	231
Dilshahi	232
New Gublo	232
Sheral Abad	232
Kashmor Bund	236
Khambri	237
Kundhar Kacho	239
Dost Muhammad Sabzoi	240
Gullan Khan Chachhar	241

Drainage Inflow and Outflow Table (Unit: Cusec)

Stream ID	In-Flow	Out-Flow	Stream ID	In-Flow	Out-Flow	Stream ID	In-Flow	Out-Flow	Stream ID	In-Flow	Out-Flow
9508	216723	217365	9974	500	559	10508	581	2032	10934	5928	6056
9527	537	2079	9975	600	2252	10509	599	1199	10943	17613	18221
9530	507	1171	9997	672	1461	10543	8430	8458	10948	699	730
9563	52247	52628	10008	2348	2500	10550	6143	6925	10949	8283	9006
9575	538	2346	10009	521	595	10562	47658	48242	10956	3570	4336
9600	511	1889	10015	504	3213	10583	9718	9739	10968	505	505
9601	33634	34491	10016	509	593	10593	18341	18500	10969	507	779
9604	48386	49635	10020	769	1748	10594	8490	8595	10976	545	674
9624	598	971	10027	597	1223	10612	536	580	10985	601	894
9629	647	929	10041	502	1402	10613	7488	7905	10986	2420	2586
9671	751	1117	10042	3334	3590	10614	514	557	10989	632	853
9699	2094	3880	10043	5055	5055	10623	578	653	10998	5924	6405
9708	605	1012	10045	17456	17682	10629	4183	4495	11011	4327	4331
9731	511	767	10049	2149	2442	10641	508	815	11012	1395	1533
9736	586	2335	10057	536	739	10656	46640	47000	11013	523	527
9750	3195	3827	10065	1755	1959	10667	523	533	11019	664	1567
9751	1483	2176	10071	504	507	10668	19256	19342	11020	501	537
9761	32289	32334	10072	502	676	10669	524	1058	11027	7302	7759
9773	551	1293	10090	2085	2315	10675	20547	20591	11028	6923	8672
9778	506	1835	10101	502	978	10676	724	750	11038	534	2399
9783	606	1026	10102	1818	3780	10683	21132	21559	11061	4429	6300
9798	560	574	10118	4957	6700	10686	1878	2609	11072	504	1446
9800	4457	6006	10119	2413	2974	10709	26061	27137	11090	541	1192
9801	612	709	10138	505	716	10712	5910	6651	11103	515	1109
9807	502	522	10228	1350	2468	10731	895	1163	11130	70862	71526
9822	5839	8684	10229	512	1832	10732	16974	19495	11139	9210	10463
9828	1552	1595	10239	576	1293	10738	5849	5861	11152	517	3368
9832	36153	36690	10240	547	908	10746	6468	6692	11184	503	651
9837	38291	39538	10241	527	530	10749	516	595	11185	11077	11121
9856	35244	35292	10325	573	671	10761	545	1281	11193	505	608
9857	32687	33406	10326	504	522	10764	694	980	11207	1766	2761
9858	561	2000	10329	503	5375	10773	502	1634	11212	11809	13632
9860	503	853	10335	630	673	10778	760	2829	11323	16395	16489
9873	501	1341	10385	536	1938	10792	2266	3075	11330	1260233	1260280
9891	535	1204	10397	517	1255	10807	13348	13738	11331	1243298	1243738
9892	46541	47179	10401	508	937	10811	519	1738	11356	1270748	1271854
9893	508	1562	10425	519	740	10853	613	1366	11357	1241744	1241748
9932	44308	45194	10443	538	909	10854	819	1329	11362	503	1544
9948	23586	23646	10445	52430	53389	10855	628	971	11363	1238270	1238373
9949	21584	22019	10455	519	568	10871	500	1473	11364	532	768
9950	8350	8367	10456	1683	2143	10888	503	633	11371	1236722	1237499
9956	40437	41090	10461	609	731	10891	2452	2595	11382	571	628
9957	9035	9035	10469	500	763	10902	15382	15578	11389	1236076	1236091
9958	9181	12371	10478	502	732	10906	2535	2930	11390	1233518	1233800
9962	548	857	10479	50588	51689	10907	504	925	11394	2000	2273
9963	4762	6150	10480	1464	3235	10912	1295	2016	11469	502	789
9964	2817	2882	10481	1482	2338	10919	1661	1753	11510	3006	4888
9968	18545	19079	10486	501	511	10920	15068	15188	11511	1980	2203
9969	9312	10175	10492	1642	1727	10933	67974	69666	11533	600	1062

Constituency	Elected Member	Party Affiliation	Contact
NA 210	Ehsan-ur-Rehman Mazari	PPPP	0300 4999619
PS 17	Ghulam Abid Khan	PPPP	0345 6111669

Scale 1:60,000

ISBN(Paper) 978-969-638-095-5
ISBN(Digital) 978-969-638-096-2

ALHASAN SYSTEMS (PVT) LTD.
Solutions in Time
+92.51.282.0449/835.9288/maps@alhasan.com
All rights Reserved - Copyright 2015
www.alhasan.com

DISCLAIMER:
ALL RIGHTS RESERVED
This product is the sole property of ALHASAN SYSTEMS [www.alhasan.com] - A Knowledge Management, Business Psychology Modeling, and Publishing Company. The product is brought to you free of cost in digital format for information purposes only. The product might have not been prepared for or be suitable for legal, engineering, or surveying purposes. For further detail and metadata information please call ALHASAN SYSTEMS at +92.51.282.0449 / 835.9288 or email us at connect@alhasan.com

UNION COUNCIL HAIBAT INFRASTRUCTURE

Bund Name	Length – Kilometers
Haibat Bund	3.46
Haibat Loop Bund	8.90
Tori Cross Bund Mile	3.53
New Ghora Ghat Bund	7.57
Khair Wah Bund	2.28
Ghouspur Loop Bund (Old)	1.19
Total	26.96

TABLE 2: BUNDS DETAIL



Picture source: Indus Environment Development Organization

HAIBAT UC POLICE STATIONS

#	Name	District	Contact Number
1	Police Station Durani Mahar	KASHMORE	0311-3593263
2	Police Station Miani	KASHMORE	0302-3399883
3	Police Station Ghora Ghat	KASHMORE	0300-2073915

TABLE 3: POLICE STATIONS

HAIBAT UC HEALTH FACILITY

Name	Catchment	Contact	WHO Standard
BHU Ali Muhammad Khoso	10,000 Persons	N/A	2 Health Facilities for every 10,000 Persons

TABLE 4: HEALTH FACILITIES

HAIBAT UC CONNECTING BRIDGES

Type	Description	Nearby Settlements
Culvert	60 M Distance from Habiat UC Boundary	Arz Muhammad Dahani
Road Bridge	In UC Haibat	Jahan Khan Sabzoi
Road Bridge	Appxo. 500 M Distance From UC Haibat That Cover In Our Map	Miani Qaisar Khan
Road Bridge	Appxo. 500 M Distance From UC Haibat That Cover In Our Map	Rais Bahadur Khan
Road Bridge	Appxo. 500 M Distance From UC Haibat That Cover In Our Map	Rais Bahadur Khan
Canal Bridge	Appxo. 500 M Distance From UC Haibat That Cover In Our Map	Miani Qaisar Khan

TABLE 5: BRIDGES



Picture source: www.panoramio.com

HAIBAT UC SETTLEMENTS

Settlement Names			
1. Ali Muhammad Khan Khoso	2. Ghulam Rasool Bhayo	3. Jam Soonharo Chachar	4. Rais Khair Muhammad Bhayo
5. Allah Jewayo Sundrani	6. Haibat (Syed)	7. Jatoi Chachar	8. Ghahano
9. Arz Mohammad Chachar	10. Haji Khan Bhayo	11. Jhangal Mirani	12. Rais Qaloo Khan
13. Bagh Ali Sundrani	14. Haji Khan Chachar	15. Karam Din Subzoi	16. Rajo Bhayo
17. Dost Muhammad Subzoi	18. Haji Muhammad Umer Chachar	19. M. Umar Sundrani	20. Shah Muhammad
21. Dur Muhammad Sabzoi	22. Hamid Malik	23. Muhammad Usman Bhayo	24. Pirano Chachar
25. Durani Mahar	26. Jahan Khan Sabzoi	27. Qadir Bux Moriyo	28. Sheral Abad
29. Ghulam Hussain Chachar	30. Jam Jahan Khan Sabzoi	31. Qiyas Bhayo	32. Yar Muhammad Chachar
			33. Zulfiqar Ali Chachar

TABLE 6: SETTLEMENTS

HAIBAT UC HOUSING

1998 Housing Units	Housing Lots *2015
5,543	7,356

TABLE 7: HOUSING UNITS

*Based on ALHASAN SYSTEMS' Geographic Information Systems/ Remote Sensing Analysis

HAIBAT UC EDUCATION FACILITIES

S.No	New SEMIS	Type	Settlement	Room	Enrolment	Teacher
1	426010339	GBHS	Qiyas Bhayo	6	119	9
2	426010347	GBHS	Sheral Abad	12	645	23
3	426010338	GBLSS	Ghulam Hussain Chachar	0	180	3
4	426010018	GBPS	Haji Muhammad Umer Chachar	0	14	1
5	426010025	GBPS	Rais Khair Muhammad Bhayo @ Ghahano	2	51	1
6	426010035	GBPS	Shah Muhammad	2	90	2
7	426010051	GBPS	Bagh Ali Sundrani	1	80	1
8	426010061	GBPS	Haji Khan Bhayo	0	33	2
9	426010177	GBPS	Rajo Bhayo	2	39	2
10	426010180	GBPS	Allah Jewayo Sundrani	0	35	2
11	426010181	GBPS	Zulfiqar Ali Chachar	0	92	1
12	426010182	GBPS	Haji Khan Chachar	0	66	2
13	426010184	GBPS	Dost Muhammad Subzoi	0	60	2
14	426010193	GBPS	Qadir Bux Moriyoo	0	82	3
15	426010194	GBPS	Ali Muhammad Khoso @ Qiyas Bhayo	4	189	6
16	426010195	GBPS	Ali Muhammad Khan Khoso	2	76	2
17	426010196	GBPS	Hamid Malik	2	27	3
18	426010197	GBPS	Jhagal Mirani	2	53	3
19	426010198	GBPS	Durani Mahar	4	142	4
20	426010199	GBPS	Jam Soonharo Chachar	2	238	7
21	426010200	GBPS	Sher Muhammad @ Pirano Chachar	2	60	2
22	426010223	GBPS	Jatoi Chachar	6	147	4
23	426010225	GBPS	Jam Jahan Khan Sabzoi	2	43	1
24	426010228	GBPS	Haibat (Syed)	3	113	2
25	426010267	GBPS	Dur Muhammad Sabzoi	0	111	1
26	426010268	GBPS	Karam Din Subzoi	2	35	1
27	426010276	GBPS	Rais Khair Muhammad Bhayo	1	26	2
28	426010315	GBPS	M. Umar Sundrani	2	59	1
29	426010226	GBPS	Rais Qaloo Khan	3	45	2
30	426010122	GGPS	Qiyas Bhayo (Cms)	5	120	6
31	426010124	GGPS	Karam Din Sabzoi (Cms)	2	26	1
33	426010136	GGPS	Arz Mohammad Chachar	0	91	1
34	426030190	GGPS	Muhammad Usman Bhayo	2	71	2
				71	3,258	105

TABLE 8: EDUCATION FACILITIES

HAIBAT UC RELEVANT ELECTRONIC MEDIA/ PRESS

Electronic Media	Newspaper/ Press
KASHMORE FM 104 Kashmore Station Manager – Tel: 0722-577104/ 021-35308010 Email: info@fm104kashmore.com ONLINE LIVE RADIO BROADCAST: http://fm104kashmore.com	Kashmore Press Club, Kashmore Irfan Ali – Secretary General Tel: 0333-715-5111 Email: awamiadalat@gmail.com

TABLE 9: RELEVANT ELECTRONIC MEDIA/ PRESS CONTACTS

HAIBAT UC RELEVANT HUMANITARIAN AGENCIES

Name	Address and Contact Details
Anjuman Falah-o-Behbood	Mumtaz Muhalla Kandhkot Phone: 0722-573766
Citizen Commission for Human Development(CCHD)	Indus Environment Development Organization Near jillani law chamber Kashmore Kandhkot - 0722-572766
Faces Pakistan	Lahore – 0092 423 5441302 info@facespakistan.com
Green valley	Near Daya Mohalla Palhyar House Kandhkot, Kashmore 0333-7309868
HANDS	Head Office: 140-C, Block II, PECHS, Near Kashmir Road, Karachi, Pakistan 021.345.32804/ 0722.570.360, 0333-759.3960
Kainat Development Association	Kainaat Development Association [KDA] Near Civil Hospital Kandhkot, PC-79160 Phone: 0722-572186/ 0333-7344282- Fax: 0722-571915
Pakistan Fisherfolk Forum(PFF)	Pakistan Fisherfolk Office Ghouspur, Ghouspur-Dist. Kashmore Phone: 021-35090543
Samaji Tanzeem	Branch Office State Life Insurance Near Additional Session Court, Kandhkot Phone: 0722-703657
Save The Nature and Humanity Development Organization	Haibat Road Eid Gah Muhalla Kandhkot Phone: 0332-3863502
Sewa Development Trust Sindh	SDTS Field Office Tangwani Phone: 0300-3123739
Sindh Rural Support Organization (SRSO)	SRSO Unit Office, Haibat Road Near; Horse Tobela Phone: 0722-570351
Village Development Association	Village Ataee Khan, Noor Shah Jee Wasti Kandhkot Phone: 0333-7362435

TABLE 10: HUMANITARIAN AGENCIES

HAIBAT UC RELEVANT GOVERNMENT AGENCIES

Focal Person	Contact Number
Deputy Commissioner	0722-570901
Assistant Commissioner (Kashmore)	0722-576474
Assistant Commissioner (Kandhkot)	0722-570017
Assistant Commissioner (Tangwani)	071-5001591
Senior Supernatant Police - SSP	0722-570905
District Education Officer	0722-570908
District Health Officer	0722-570931
Deputy Director Agriculture	0334-2140976
Forest Officer	0333-7131220
District Officer Livestock	0302-3618347
X.E.N Road	0300-3414262
District Officer Social Welfare	0333-7312883
X.E.N Irrigation	0300-9314687
Ehsan ur Rehman (MNA NA-210)	0300-4999619
Ghulam Abid Khan (MPA PS-17)	0345-6111669

TABLE 11: COORDINATION AND COMMUNICATION

HAIBAT UC VISUAL FLOOD IMPACT ANALYSIS

June 22, 2003



May 23, 2010



Mar. 26, 2011



Aug. 18, 2012



Sep. 23, 2013



Feb 2015



HAIBAT UC HAZARD VULNERABILITY, CAPACITY ASSESSMENT, & RESPONSIBILITY MATRIX

THEMATIC GROUP - PHYSICAL INFRASTRUCTURE	
Indicator – Kilometer of Road network – Paved and Unpaved	
Vulnerability	Capacity
Most of the road network is Kacha/ Unpaved which, when flooded, becomes inaccessible.	<ol style="list-style-type: none"> 10KM OF Pakka/ Paved Road Buffalo, horses, mules, donkeys, camels Mobility means - Trolleys, Tractors, Buses, Thresher Machines, Vans
RECOMMENDATION	
Paved road construction – 17 KM <ol style="list-style-type: none"> From Police Station Miani to Gora Ghat – 6.5 KM Sheral Abad to GBPS Shah Muhammad – 2 KM From Ex-Police Station Jangin (Near Khambri) to Proposed Bridge at GBPS Zulfaqr Ali Chachar – 5 KM From GBPS Hamid Malik to Guddu Canal 219 Bridge – 3.5 KM Budget allocation for 17KM road development in UC Haibat	
RESPONSIBILITY	
Concerned disaster management authorities should work with local authorities, commissioner office, and community development organizations to seek better assessment of the situation, budgeting and development of the above recommendation.	
Indicator – Bund Infrastructure	
Vulnerability	Capacity
Haibat Bund and Tori Bund are considered vulnerable.	As Tori Bund is at elevated level, people move towards the Tori Bund and stay there during floods. Irrigation Department has added 2 additional feet to already 24-foot high Tori Bund.
RECOMMENDATION	
All bunds require continuous maintenance and re-enforcement	
RESPONSIBILITY	
Sindh Irrigation & Drainage Authority [SIDA] & District Irrigation Department	

THEMATIC GROUP – AGRICULTURE & LIVESTOCK

Indicator – Percentage of Normal Area under Irrigation

Vulnerability

Geographically the river Indus surrounds this Union Council. It gets completely flooded since flood history has been recorded in Pakistan.

People mostly do not evacuate immediately because of the livestock.

Capacity

- Copping capacity of the community
- Existing Bunds Infrastructure
- 5 Bridges
- 39 Schools
- 1 BHU

RECOMMENDATION

Flood control and salinity control projects should be considered increase cultivatable land.

RESPONSIBILITY

Sindh Irrigation & Drainage Authority [SIDA] & District Irrigation Department

Indicator – Percentage of Crop Destroy

Vulnerability

On average 29% of the area is cultivated in UC Haibat and it gets inundated every year.

Capacity

People of Haibat have knowledge and awareness about the local hazards.

RECOMMENDATION

Concerned disaster management authorities, SIDA, local authorities, and humanitarian agencies should promote effective programs of contingency crop planning to deal with year-to-year climate variations.

RESPONSIBILITY

Concerned DMA, Local authorities, Community Organizations, DCO Kashmore

THEMATIC GROUP – LIVELIHOOD	
Indicator – Change in Debt Burden	
<p>Vulnerability</p> <p>UC Haibat Poverty Score Card shows a total 74% households as poor. Out of which</p> <ul style="list-style-type: none"> • 34 % are extremely poor. • 27% are chronically poor and • 13% are transitory poor¹. <p>The situation is worsening specially after the onset of floods.</p>	<p>Capacity</p> <ul style="list-style-type: none"> • 26% are considered not poor (source of income i.e; cattle, crops of wheat, grains and peas) • Local knowledge and expertise • SRSO has already initiated some livelihood programs such as <ul style="list-style-type: none"> ○ Community Investment Fund, ○ Non-cash income generating activities such as capacity building HR etc.
RECOMMENDATION	
<ul style="list-style-type: none"> • Fodder stocks should be maintained in godowns (warehouse) at the union council level in or around Haibat at save locations to cope with emergencies. • Livestock owners should be encouraged to insure their cattle heads. • Capacity can be built through awareness programs on livelihood diversification. 	
RESPONSIBILITY	
DMA. Local Authorities, Humanitarian Agencies.	
Indicator – Employment/ Labor Opportunities	
<p>Vulnerability</p> <p>Agriculture is the main source of livelihoods for most population. Casual labour is frequent. Some population is engaged in services and personal businesses.</p>	<p>Capacity</p> <p>District Kashmore has number of small manufacturing units. These industries include rice and flour mills, Gaddu Thermal and Kandkot gas field.</p>
RECOMMENDATION	
Agricultural loans and capacity building of the UC Haibat resources for enhancing their capacity to attain their share in the district and provincial sources of employment. This can play a major role in the economic uplift of the people.	
RESPONSIBILITY	
Sindh Rural Support Organization working in Kashmore-Kandkot should provide the agriculture and small business loans to alleviate poverty in UC Haibat.	

THEMATIC GROUP – FOOD

Indicator – Is food Security concern?

Vulnerability

YES - These UC poverty stats are similar for district also. Poverty gap ratio is high with 30.65%.

High inflationary pressures, particularly food inflation, low level of HH income push the households towards food insecurity. Combining all the indicators of food security i.e, availability, access, utilization and stability; it can be easily concluded that UC Haibat is a food insecure UC.

Capacity

- Crops of wheat, grains and peas
- Livestock

RECOMMENDATION

- Stockpiling of essential food items should be encouraged among the community through awareness programs.
- Multiple of food distribution point should be established in the emergency hit area while ensuring to the most vulnerable population during disaster situation.
- Civil administration department of Kashmore should look after the availability of food.

RESPONSIBILITY

DMAs, humanitarian organizations including FAO, WFP, and local administration of disaster Kashmore to access emergency situations at union council level

THEMATIC GROUP – WASH

Indicator – Is drinking water a concern?

Vulnerability

YES - As it is obvious that major source of drinking water is hand pump. This poses a serious threat during and after flood to safe and clean drinking water.

- 64% Flush not Connected to Sewerage
- 08% No Toilets
- Poor Drainage

64% flush is not connected to sewerage and 8% population does not have toilets coupled with poor health infrastructure and low literacy makes sanitation is a big concern for the people of this UC specially in Monsoon

Capacity

- People of Haibat meet their water needs through
 - Hand pumps: 97%
 - Motor pumps: 2%
 - Other: 1%
- 28% of population using Flush Connected to Sewerage

RECOMMENDATION

- Municipal workers should clean the sewerage lines regularly and specially before every monsoon season
- Water and Sanitation Department of Khandkot should monitor the quality of water of UC Haibat and should also distribute chlorine tablets for water purification in order to avoid diseases
- Availability of Dewatering machines
- Dumping of solid waste directly in the river should be restricted with involvement of the community
- Water and Sanitation agency of District Kashmir should carry out the detailed analysis of the drainage patterns in Haibat and plan the proper sanitation network

RESPONSIBILITY

DMA, Water and Sanitation Department Kandhkot, Humanitarian Agencies

THEMATIC GROUP – SHELTER/HOUSING

Indicator – Number of Houses Either Damaged or Destroyed

Vulnerability

06% Pakka Houses
 52% Semi Pakka Houses
 42% Kacha Houses

- No training are given to teachers, community leaders, Imam Masjids/ Molvies (Clerics), and health facilitators on disaster preparedness and about their roles and responsibilities toward their community in flood situation.
- Local community does not verify any government defined Early Warning System or Mechanics in UC Haibat.

Capacity

- People living near the riverbanks inform rest of the community members about the approaching flood threat.
- There are 8 mosques in UC Haibat which are partially utilized by the community for floods early warning and informing each other about the safer places arrangements.
- Use of existing 27km bunds infrastructure, 5 Bridges and 39 Schools
- during floods for shelter
- Availability of Radio/ FM 104 in UC Haibat - <http://fm104kashmore.com>

RECOMMENDATION

- Teachers, community leaders, Imam Masjids/ Molvies, and health facilitators from the community can be used for disseminating early warnings for the local endangered communities.
- Radio plays an important role in Kashmir EWS. Further care should be taken while transmitting early warnings. Warning messages should be in clearly worded and confirmed through reliable sources to avoid false reports and unnecessary panic.
- Disaster Management Committee should identify safe land and location for low income citizens who are living near the flood prone areas.

- Emergency materials, including life jackets and lifeboats should be provided to the communities

RESPONSIBILITY

DMA, local government authorities, and humanitarian agencies including UN agencies - UNHABITAT.

THEMATIC GROUP – EDUCATION**Indicator – Schools used as shelter/Damages to schools****Vulnerability**

- All 34+ functioning schools get flooded during flood emergency.
- Only 1 school is used as shelter/ relief camps.

Capacity

- 34 schools with total 60+ rooms are functional in UC Haibat
- Availability of 105 school teachers in UC Haibat who can help in awareness building programs and encouraging the enrolment. They can also assist in community relief and rehabilitation interventions.

RECOMMENDATION

- Affected or damaged schools should be repaired and reconstructed on priority basis with DRR principles in view.
- The humanitarian agencies should work on awareness building programs for encouraging enrolment in schools, by incorporating teachers, students and youth in their community based programs. Increased enrolment would lead to enhanced literacy and literate people can easily be mobilized and made aware of the different disaster risks
- Haibat Union Council has adequate number of schools for primary education. However middle and secondary schools are below the required number.
- Literacy and Education department of Kashmore should consider upgrading some primary schools to middle and secondary schools in UC Haibat.
- Humanitarian and other organizations working in the education sector should organize workshops to provide teachers with training on disaster preparedness and early warning signs

RESPONSIBILITY

Teachers, Humanitarian Agencies, Education department Kandkot, DRR planners, and UNICEF

THEMATIC GROUP – HEALTH**Indicator – Incidence of disease and damage to health infrastructure****Vulnerability**

- Strangly only one BHU exist in UC Haibat with a population of 30,000+

Capacity

- Local knowledge and expertise of health related issues

- i.e. BHU Ali Muhammad Khoso
- Possibility of Malaria & Dengue, Water Born Diseases (Diarrhea, Hepatitis, Gastro), Vector Born Disease (Yellow Fever) and Communicable Diseases due to stagnant and contaminated water.
- Locally influential people i.e, Community Leaders, Molvies, School Teachers

RECOMMENDATION

- Municipal workers should monitor the quality of water and should distribute chlorine tablets for water purification in order to avoid diseases.
- First aid trainings and Kits should be provided to the volunteers, teachers, community leaders, Molvies and their families in UC Haibat. These first aid trainings can be helpful in saving people’s lives moreover a small investment into their trainings can produce a lifetime of advantages for the community of Haibat
- Mobile health camps/ teams should be mobilized so that the health facilitators can visit the areas to provide basic health care especially for the vulnerable group.
- Community Organizations and Village Organizations should encourage the community participation. Awareness sessions, programs and trainings, related to water treatment practices and hygiene practices needs to be arranged prior to monsoon. This will capacitate the vulnerable communities of the area against the communicable diseases.

RESPONSIBILITY

- Additional health facilities are required
- DMAs, Health Department, Humanitarian agencies including WHO need to build community capacity and also ensure the availability of medical and paramedical personal in BHU Ali Muhammad Khoso.

THEMATIC GROUP – KNOWLEDGE MANAGEMENT

Indicator – Does UC level data/information exist ?

Vulnerability

- No external sources of information
- No Early Warning System

Capacity

- Union Council sectaries and teachers are very helpful in risk assessment process
- Local knowledge and expertise
- Newspapers, Telephones
- Kashmore FM channel.

RECOMMENDATION

- Identify computer/ IT resources at UC level and also identify active Internet/ GPRS users
- Risk Assessment Reports
- DRM Capacity Building
- Masjids/ mosques of Union Council Haibat should be integral to any EWS implementation.

RESPONSIBILITY

NDMAs, PDMA Sindh, DDMA, SIDA, other local authorities, PSO, SOP, SUPARCO, Union Council Nazim, Humanitarian agencies including UNOCHA, ACTED, & ALHASAN SYSTEMS

THEMATIC GROUP – COORDINATION**Indicator – Emergency Response Coordination****Vulnerability**

Poor coordination mechanics on disaster reporting and standardization among all stakeholders.

Capacity

- Local knowledge and expertise
- Working of different humanitarian agencies on infrastructure

RECOMMENDATION

PDMA/DDMA should

- Work with local radio channel FM 104 Kashmore, newspaper agency, Jamia Masjid, local humanitarian agencies, and district police office for creating DRM awareness and building their capacity for disaster situations.
- Develop Humanitarian Database.
- NDMA and PDMA enhance its coordinate with Pakistan Armed Forces by introducing standardize operating/ communication tools.
- Enhance coordination through automation of work processes for keeping a good inventory of stocks & medical supplies.
- Close coordination with District Commissioner Office.
- Call for Disaster Preparedness Meetings for community members with a special focus on teachers and health works.
- Humanitarian agencies should follow the bottom up approach for the initiation of any CBDRM project. The bottom-up approach implies that whole process should start at the community level. Community members should invite to participate in every step of the planning process. It will give a sense of ownership to the community who in turn constructively contribute to achieve project objectives.
- Disaster Management Committees at union council level should be established. Both DMCs and humanitarian agencies should employ the requisite staff who have a combination of practical experience and up to date theoretical knowledge related to Community base disaster risk management (Disaster Managers, Rescue and Relief providers etc.), should stockpile equipment (Boats, Jackets, dewatering medicine, food etc.).

RESPONSIBILITY

All the stakeholders including community

APPENDIX 1 - KHYBER PAKHTUNKHWA - UNION COUNCILS AT FLOOD RISK

DISTRICT	TEHSIL	UC	FLOOD RISK CATEGORY	DISTRICT	TEHSIL	UC	FLOOD RISK CATEGORY
BUNER	TOTALAI	TOTALAI	2	DERA ISMAIL KHAN	PAHARPUR	BILOT SHARIF	2
CHARSADDA	TANGI	ABA ZAI	1	DERA ISMAIL KHAN	DERA ISMAIL KHAN	CHAHKAN	2
CHARSADDA	CHARSADDA	AGRA	1	DERA ISMAIL KHAN	DERA ISMAIL KHAN	DEWALA	2
CHARSADDA	CHARSADDA	BATGRAM	1	DERA ISMAIL KHAN	PAHARPUR	DHAP SHUMALI	1
CHARSADDA	CHARSADDA	BEHLOLA	2	DERA ISMAIL KHAN	PAHARPUR	KAT GARH	2
CHARSADDA	CHARSADDA	CHINDRO DAG	2	DERA ISMAIL KHAN	DERA ISMAIL KHAN	KECH	2
CHARSADDA	TANGI	DAKKI	2	DERA ISMAIL KHAN	PAHARPUR	KECH	2
CHARSADDA	CHARSADDA	DARGAI	2	DERA ISMAIL KHAN	PAHARPUR	KIRRI KHAISORE	1
CHARSADDA	CHARSADDA	DAULATPURA	1	DERA ISMAIL KHAN	DERA ISMAIL KHAN	KORAI	2
CHARSADDA	CHARSADDA	DHERI ZARDAD KHAN	1	DERA ISMAIL KHAN	PAHARPUR	KOT JAI	2
CHARSADDA	CHARSADDA	DUSARA	2	DERA ISMAIL KHAN	DERA ISMAIL KHAN	KOTLA SAIDAN	2
CHARSADDA	TANGI	GANDIRA	2	DERA ISMAIL KHAN	DERA ISMAIL KHAN	LACHHRA	2
CHARSADDA	CHARSADDA	GHUNDA KARKANA	2	DERA ISMAIL KHAN	PAHARPUR	LAR	1
CHARSADDA	CHARSADDA	HAJI ZAI	1	DERA ISMAIL KHAN	DERA ISMAIL KHAN	LUNDA SHARIF	2
CHARSADDA	CHARSADDA	HASSAN ZAI	1	DERA ISMAIL KHAN	DERA ISMAIL KHAN	MAHRA	1
CHARSADDA	TANGI	HISARA NEHRI	2	DERA ISMAIL KHAN	DERA ISMAIL KHAN	MALANA	1
CHARSADDA	CHARSADDA	HISSARA YASINZAI	1	DERA ISMAIL KHAN	DERA ISMAIL KHAN	MANDHRA	1
CHARSADDA	CHARSADDA	KANGRA	1	DERA ISMAIL KHAN	DERA ISMAIL KHAN	MIRAN	1
CHARSADDA	CHARSADDA	KATUZAI	1	DERA ISMAIL KHAN	DERA ISMAIL KHAN	MURIALI	2
CHARSADDA	CHARSADDA	KHAN MAHI	2	DERA ISMAIL KHAN	DERA ISMAIL KHAN	NAIVELA	2
CHARSADDA	TANGI	KOZ BEHRAM DHERI	2	DERA ISMAIL KHAN	DERA ISMAIL KHAN	PANIALA TOWN	2
CHARSADDA	CHARSADDA	MAIRA PRANG	2	DERA ISMAIL KHAN	DERA ISMAIL KHAN	PAROA	1
CHARSADDA	CHARSADDA	MAIRA UMARZAI	2	DERA ISMAIL KHAN	DERA ISMAIL KHAN	RATTA KULACHI	2
CHARSADDA	TANGI	MANDANI	2	DERA ISMAIL KHAN	DERA ISMAIL KHAN	SHOR KOT	1
CHARSADDA	CHARSADDA	MATTA MUGHAL KHEL	2	DERA ISMAIL KHAN	DERA ISMAIL KHAN	ZINDANI	2
CHARSADDA	TANGI	MIRZA DHER	1	HARIPUR	GHAZI	BAIT GALI	2
CHARSADDA	CHARSADDA	MOHAMMAD NARI	2	HARIPUR	HARIPUR	BAKA	2
CHARSADDA	CHARSADDA	NISSATTA	2	HARIPUR	HARIPUR	BHERRARY	2
CHARSADDA	CHARSADDA	PANJPAO	1	HARIPUR	HARIPUR	DHEENDA	2
CHARSADDA	CHARSADDA	RASHKAI	1	HARIPUR	HARIPUR	DINGI	2
CHARSADDA	CHARSADDA	RAZAR-I	2	HARIPUR	GHAZI	GHAZI	1
CHARSADDA	CHARSADDA	RAZAR-II	2	HARIPUR	HARIPUR	JATTI PIND	2
CHARSADDA	CHARSADDA	SARKI TITARA	2	HARIPUR	HARIPUR	KALINJAR	2
CHARSADDA	CHARSADDA	SHEIKHU	2	HARIPUR	GHAZI	KOTEHRA	2
CHARSADDA	TANGI	SHER PAO	2	HARIPUR	GHAZI	KUNDI	2
CHARSADDA	TANGI	SHOWDAG	2	HARIPUR	GHAZI	QAZI PUR	1
CHARSADDA	CHARSADDA	TARNAB	1	HARIPUR	GHAZI	SIRI KOT	2
CHARSADDA	CHARSADDA	TURANG ZAI	2	HARIPUR	GHAZI	TARBELA	2
CHARSADDA	CHARSADDA	UMAR ZAI	2	KARAK	TAKHT E NASRATI	PALOOSA SAR	2
CHARSADDA	TANGI	ZIAM	2	KOHAT	KOHAT	BILI TANG	2
DERA ISMAIL KHAN	PAHARPUR	BAND KORAI	2	KOHAT	KOHAT	CHOR LAKI	1
DERA ISMAIL KHAN	PAHARPUR	BIGWANI SHUMALI	2	KOHAT	KOHAT	DODHA	2

DISTRICT	TEHSIL	UC	FLOOD RISK CATEGORY	DISTRICT	TEHSIL	UC	FLOOD RISK CATEGORY
KOHAT	KOHAT	GUMBAT	2	NOWSHERA	NOWSHERA	M.C. JEHANGERA	1
KOHAT	KOHAT	KHUSHAL GARH	1	NOWSHERA	NOWSHERA	MANDURI	1
KOHAT	LACHI	SHAKAR DARA	1	NOWSHERA	NOWSHERA	MANKI SHARIF	2
KOHAT	LACHI	SHAKARDARA URBAN	2	NOWSHERA	NOWSHERA	MERA AKORA KHATTAK	1
KOHAT	LACHI	SOODAL	1	NOWSHERA	NOWSHERA	MISRI BANDA	2
KOHAT	LACHI	URBAN	2	NOWSHERA	NOWSHERA	MUGHALKI	2
LAKKI MARWAT	LAKKI MARWAT	DARA TANG	2	NOWSHERA	NOWSHERA	NAZAMPUR GARU	1
MARDAN	MARDAN	CHARGULI	2	NOWSHERA	NOWSHERA	NOWSHERA CANTT	1
MARDAN	MARDAN	GHALA DHER	2	NOWSHERA	NOWSHERA	NOWSHERA KALAN	1
MARDAN	MARDAN	GUMBAT	2	NOWSHERA	NOWSHERA	PAHARI KATI KHEL	2
MARDAN	MARDAN	KANDAR	2	NOWSHERA	NOWSHERA	PIR PIAI	2
MARDAN	MARDAN	MAHO DHERI	2	NOWSHERA	NOWSHERA	PIR SABAQ	1
MARDAN	MARDAN	MANGAH	2	NOWSHERA	NOWSHERA	RASHAKI	2
MARDAN	MARDAN	MAYAR	2	NOWSHERA	PABBI	SHAH KOT	2
MARDAN	MARDAN	MOHABAT ABAD	2	NOWSHERA	PABBI	TARU	2
MARDAN	MARDAN	SHAHMAT PUR	2	NOWSHERA	NOWSHERA	ZARA MIANA	1
MARDAN	MARDAN	TORU	2	NOWSHERA	NOWSHERA	ZIARAT KAKA SAHIB	2
MARDAN	MARDAN	URBAN	2	PESHAWAR	PESHAWAR	AKHUN ABAD	2
NOWSHERA	NOWSHERA	ADAM ZAI	1	PESHAWAR	PESHAWAR	ANDER SHEHR	2
NOWSHERA	NOWSHERA	AINZARI	1	PESHAWAR	PESHAWAR	BUDHNI	1
NOWSHERA	PABBI	AKBAR PURA (SHINDI PAYAN)	2	PESHAWAR	PESHAWAR	CANTONMENT BOARD	2
NOWSHERA	PABBI	AMAN KOT	1	PESHAWAR	PESHAWAR	CHAGHAR MATTI	2
NOWSHERA	NOWSHERA	AZA KHEL BALA	2	PESHAWAR	PESHAWAR	CHAMKANI	2
NOWSHERA	NOWSHERA	AZA KHEL PAYAN	2	PESHAWAR	PESHAWAR	DAAG	2
NOWSHERA	NOWSHERA	BADRASHI	2	PESHAWAR	PESHAWAR	FAQIR ABAD	2
NOWSHERA	PABBI	BALU	2	PESHAWAR	PESHAWAR	GHARI SHERDAD	1
NOWSHERA	PABBI	BANDA MOHIB	1	PESHAWAR	PESHAWAR	GULBAHAR	2
NOWSHERA	NOWSHERA	BARA BANDA	2	PESHAWAR	PESHAWAR	GULBELA	2
NOWSHERA	PABBI	CHOUKI MAMREZ	2	PESHAWAR	PESHAWAR	GUNJ	2
NOWSHERA	PABBI	DAG BAISUD	2	PESHAWAR	PESHAWAR	HARYANA PAYAN	2
NOWSHERA	PABBI	DAG ISMAIL KHEL CHAPRI	2	PESHAWAR	PESHAWAR	HASSAN GARHI I	2
NOWSHERA	PABBI	DAGAI	1	PESHAWAR	PESHAWAR	HASSAN GARHI II	2
NOWSHERA	PABBI	DAKHLI SPIN KHAK	2	PESHAWAR	PESHAWAR	HAZAR KHAWANI I	2
NOWSHERA	NOWSHERA	DHERI KATTI KHEL	1	PESHAWAR	PESHAWAR	HAZAR KHAWANI II	2
NOWSHERA	NOWSHERA	GANDERI	2	PESHAWAR	PESHAWAR	JOGANI	1
NOWSHERA	PABBI	JALLO ZAI	2	PESHAWAR	PESHAWAR	KAFOOR DEHRI	2
NOWSHERA	NOWSHERA	KABUL RIVER	1	PESHAWAR	PESHAWAR	KANIZA	2
NOWSHERA	NOWSHERA	KAHI	1	PESHAWAR	PESHAWAR	KANKOLA	2
NOWSHERA	NOWSHERA	KHAIRABAD	1	PESHAWAR	PESHAWAR	KARIM PURA	2
NOWSHERA	NOWSHERA	KHAISHKI BALA	1	PESHAWAR	PESHAWAR	KHALISA I	2
NOWSHERA	NOWSHERA	KHAISHKI PAYAN	1	PESHAWAR	PESHAWAR	KHALISA II	2
NOWSHERA	PABBI	KUDERZAI KHAN SHER GARHI	2	PESHAWAR	PESHAWAR	KHATKI	2
NOWSHERA	PABBI	KURVI	2	PESHAWAR	PESHAWAR	KHAZANA	2

DISTRICT	TEHSIL	UC	FLOOD RISK CATEGORY	DISTRICT	TEHSIL	UC	FLOOD RISK CATEGORY
PESHAWAR	PESHAWAR	LAHORI	2	SWABI	TOPI	KABGANI	2
PESHAWAR	PESHAWAR	LALA KALAY	2	SWABI	TOPI	KALABAT	2
PESHAWAR	PESHAWAR	LARAMA	2	SWABI	TOPI	KOTHA	2
PESHAWAR	PESHAWAR	MAHAL THARAI I	2	SWABI	LAHOR	KUNDA	1
PESHAWAR	PESHAWAR	MAHAL THARAI II	2	SWABI	LAHOR	LAHOER RAPORAI	2
PESHAWAR	PESHAWAR	MALKANDHIR	2	SWABI	LAHOR	LAHORE PORAI	2
PESHAWAR	PESHAWAR	MATHRA	2	SWABI	TOPI	MAINI	2
PESHAWAR	PESHAWAR	MERA KACHORI	2	SWABI	SWABI	MANIRI BALA	2
PESHAWAR	PESHAWAR	MERA SURIZAI PAYAN	2	SWABI	LAHOR	MANKAI	2
PESHAWAR	PESHAWAR	MUSAZAI	2	SWABI	LAHOR	MATANI CHANGAN	2
PESHAWAR	PESHAWAR	NAHAQI	1	SWABI	SWABI	MURGHUZ	2
PESHAWAR	PESHAWAR	PAJJAGI	2	SWABI	TOPI	MURGHUZ	2
PESHAWAR	PESHAWAR	PAKHA GHULAM	2	SWABI	SWABI	PABNI	2
PESHAWAR	PESHAWAR	PALOSI	2	SWABI	TOPI	PABNI	2
PESHAWAR	PESHAWAR	PANAM DEHRI	2	SWABI	SWABI	PANJ PIR	2
PESHAWAR	PESHAWAR	REGI	2	SWABI	LAHOR	SARD CHINA	2
PESHAWAR	PESHAWAR	SHAHEEN MUSLIM TOWN I	2	SWABI	SWABI	SHAH MANSUR	2
PESHAWAR	PESHAWAR	SHAHEEN MUSLIM TOWN II	2	SWABI	LAHOR	SUDDHAR	2
PESHAWAR	PESHAWAR	SHAHI BAGH	2	SWABI	SWABI	SWABI	2
PESHAWAR	PESHAWAR	SHAHI BALA	2	SWABI	SWABI	THAND KOHI	2
PESHAWAR	PESHAWAR	SHEIKH JUNAID ABAD	2	SWABI	TOPI	TOPI EAST	1
PESHAWAR	PESHAWAR	SURIZAI PAYAN	2	SWABI	TOPI	TOPI WEST	2
PESHAWAR	PESHAWAR	TAKHAT ABAD	2	SWABI	LAHOR	TORDHER	2
PESHAWAR	PESHAWAR	URMAR MIANA	2	SWABI	LAHOR	YAQUBI	2
PESHAWAR	PESHAWAR	URMAR PAYAN	2	SWABI	SWABI	ZAIDA	2
PESHAWAR	PESHAWAR	WADPAGA	2	SWABI	TOPI	ZAROB	2
PESHAWAR	PESHAWAR	WAZIR BAGH	2				
PESHAWAR	PESHAWAR	YAKA TOOT-I	2				
PESHAWAR	PESHAWAR	YAKA TOOT-II	2				
PESHAWAR	PESHAWAR	YAKA TOOT-III	2				
SWABI	LAHOR	ANBAR	1				
SWABI	SWABI	BACHAI	2				
SWABI	SWABI	BAM KHEL	2				
SWABI	TOPI	BATAKARA	1				
SWABI	LAHOR	BEKA	1				
SWABI	LAHOR	DHOBAN	2				
SWABI	TOPI	GANDAF	2				
SWABI	TOPI	GANI CHATRA	2				
SWABI	SWABI	GAR MUNARA	1				
SWABI	TOPI	GHABSANI	2				
SWABI	LAHOR	JALSAI	2				
SWABI	LAHOR	JEHANGIRA	1				
SWABI	SWABI	JHANDA	2				

APPENDIX 2 - PUNJAB - UNION COUNCILS AT FLOOD RISK

DISTRICT	TEHSIL	UC	FLOOD RISK CATEGORY	DISTRICT	TEHSIL	UC	FLOOD RISK CATEGORY
ATTOCK	ATTOCK	AKHORI	2	ATTOCK	ATTOCK	SARWALA	2
ATTOCK	ATTOCK	ATTOCK - 1	2	ATTOCK	ATTOCK	SHADI KHAN	1
ATTOCK	ATTOCK	ATTOCK - 2	2	ATTOCK	ATTOCK	SHAMSABAD	2
ATTOCK	ATTOCK	ATTOCK - 3	2	ATTOCK	JAND	SOGHRI	2
ATTOCK	ATTOCK	BAHADUR KHAN	2	ATTOCK	ATTOCK	SURAG SALAR	1
ATTOCK	ATTOCK	BARYAR	2	ATTOCK	JAND	THATTA	2
ATTOCK	JAND	BASAL	2	ATTOCK	JAND	TROP	1
ATTOCK	HASSANABDAL	BHALAR JOGI	2	BAHAWALNAGAR	MINCHINABAD	AHMEDPUR MEC	2
ATTOCK	HASSANABDAL	BURHAN	2	BAHAWALNAGAR	BAHAWALNAGAR	AMEER KOT	2
ATTOCK	JAND	CHHAB	1	BAHAWALNAGAR	MINCHINABAD	BUNGA AKBAR	2
ATTOCK	PINDI GHEB	CHHAK	2	BAHAWALNAGAR	CHISHTIAN	CHAK NO. 169	2
ATTOCK	ATTOCK	DHAKNER	2	BAHAWALNAGAR	CHISHTIAN	CHAK NO. 35/	2
ATTOCK	ATTOCK	FOURMAL	1	BAHAWALNAGAR	CHISHTIAN	CHAK NO. 42/	2
ATTOCK	PINDI GHEB	GHARIBWAL	1	BAHAWALNAGAR	CHISHTIAN	CHAK NO. 48/	2
ATTOCK	ATTOCK	GHUGHUSTI	1	BAHAWALNAGAR	CHISHTIAN	CHAK NO. 52/	2
ATTOCK	ATTOCK	GOLRA	2	BAHAWALNAGAR	CHISHTIAN	CHAK NO. 7/F	2
ATTOCK	ATTOCK	HAJI SHAH	1	BAHAWALNAGAR	CHISHTIAN	CHAK NO. 7/G	2
ATTOCK	ATTOCK	HAMEED	2	BAHAWALNAGAR	CHISHTIAN	CHAK NO. 98/	2
ATTOCK	ATTOCK	HAROON	2	BAHAWALNAGAR	CHISHTIAN	CHAK NO.95/F	2
ATTOCK	HASSANABDAL	HASSANABDAL	2	BAHAWALNAGAR	CHISHTIAN	CHISHTIAN CI	2
ATTOCK	ATTOCK	HAZRO - 1	2	BAHAWALNAGAR	CHISHTIAN	DALA BADERA	1
ATTOCK	ATTOCK	HAZRO - 2	2	BAHAWALNAGAR	BAHAWALNAGAR	DUNGA AKKUKA	2
ATTOCK	ATTOCK	JALIALIA	1	BAHAWALNAGAR	BAHAWALNAGAR	FAISAL COLON	2
ATTOCK	JAND	JAND	2	BAHAWALNAGAR	CHISHTIAN	FATANI	1
ATTOCK	FATEHJANG	JANGAL	2	BAHAWALNAGAR	MINCHINABAD	FIDAEY SHAH	1
ATTOCK	JAND	JOBA	1	BAHAWALNAGAR	MINCHINABAD	GIRYABAD	2
ATTOCK	ATTOCK	KAMRA	2	BAHAWALNAGAR	MINCHINABAD	HASIL SADHO	2
ATTOCK	PINDI GHEB	KAMRIAL	2	BAHAWALNAGAR	MINCHINABAD	HASSAN WALA	2
ATTOCK	ATTOCK	KHAKWANI	2	BAHAWALNAGAR	BAHAWALNAGAR	ISLAMPURA	2
ATTOCK	PINDI GHEB	KHOUR	2	BAHAWALNAGAR	BAHAWALNAGAR	JINNAH COLON	2
ATTOCK	HASSANABDAL	KOT SUNDKI	2	BAHAWALNAGAR	MINCHINABAD	KABOOTRI	2
ATTOCK	JAND	LONGAR	1	BAHAWALNAGAR	BAHAWALNAGAR	KALIA SHAH	1
ATTOCK	PINDI GHEB	MAIRA SHARIF	2	BAHAWALNAGAR	BAHAWALNAGAR	KHADAM ABAD	2
ATTOCK	PINDI GHEB	MALHUWALI	1	BAHAWALNAGAR	MINCHINABAD	KHOLA MIRZE	2
ATTOCK	ATTOCK	MALIK MALA	1	BAHAWALNAGAR	MINCHINABAD	LALEKA	1
ATTOCK	PINDI GHEB	MIANWALA	2	BAHAWALNAGAR	MINCHINABAD	MANDI SADIQ	2
ATTOCK	ATTOCK	MIRZA	2	BAHAWALNAGAR	CHISHTIAN	MARI SHAUQ S	2
ATTOCK	JAND	MUKHAND	1	BAHAWALNAGAR	CHISHTIAN	MATHA JHEDU	1
ATTOCK	JAND	NARA	1	BAHAWALNAGAR	MINCHINABAD	MINCHINABAD-	2
ATTOCK	ATTOCK	NARTOPA	2	BAHAWALNAGAR	MINCHINABAD	MINCHINABAD-	2
ATTOCK	HASSANABDAL	PIND MAHRI	2	BAHAWALNAGAR	BAHAWALNAGAR	MOOSI BHOTA	2
ATTOCK	JAND	PINDI SULTAN	2	BAHAWALNAGAR	BAHAWALNAGAR	MUHAMMAD PUR	2

DISTRICT	TEHSIL	UC	FLOOD RISK CATEGORY	DISTRICT	TEHSIL	UC	FLOOD RISK CATEGORY
BAHAWALNAGAR	CHISHTIAN	MUHARAN SHAR	1	BAHAWALPUR	BAHAWALPUR	JAMRANI KOHNA	2
BAHAWALNAGAR	BAHAWALNAGAR	MUSLIM COLON	2	BAHAWALPUR	AHMADPUR EAST	JANU WALA	2
BAHAWALNAGAR	MINCHINABAD	MUT WALA	2	BAHAWALPUR	KHAIRPUR TAMEWALI	JHADANI (ZAFARABAD SH.WHAN)	1
BAHAWALNAGAR	CHISHTIAN	OLD CHISHTIA	2	BAHAWALPUR	KHAIRPUR TAMEWALI	JHADANI (ZAFARABAD SH.WHAN)	2
BAHAWALNAGAR	MINCHINABAD	PEER GHAR	2	BAHAWALPUR	BAHAWALPUR	JHANGI WALI	1
BAHAWALNAGAR	BAHAWALNAGAR	PEER SKANDAR	1	BAHAWALPUR	BAHAWALPUR	JINDO MISSION	2
BAHAWALNAGAR	MINCHINABAD	QAIM PUR	2	BAHAWALPUR	AHMADPUR EAST	KHAIR PUR DHAHA	1
BAHAWALNAGAR	BAHAWALNAGAR	RAB NAWAZ PU	2	BAHAWALPUR	BAHAWALPUR	KHANGA SHARIF	2
BAHAWALNAGAR	BAHAWALNAGAR	ROOJHANA WAL	1	BAHAWALPUR	BAHAWALPUR	KHANU WALI	1
BAHAWALNAGAR	MINCHINABAD	SANSARAN	2	BAHAWALPUR	AHMADPUR EAST	KHUDA BUX MEHAR	2
BAHAWALNAGAR	BAHAWALNAGAR	SANTAYKA WAL	1	BAHAWALPUR	AHMADPUR EAST	KHURAM PUR	2
BAHAWALNAGAR	CHISHTIAN	SHAILI GHARB	1	BAHAWALPUR	AHMADPUR EAST	KOT KHALIFA	2
BAHAWALNAGAR	CHISHTIAN	SHEHAR HADEE	1	BAHAWALPUR	AHMADPUR EAST	KOTLA MUSA KHAN	2
BAHAWALNAGAR	MINCHINABAD	SHEHBAZ PUR	2	BAHAWALPUR	KHAIRPUR TAMEWALI	KOTLA QAIM KHAN	1
BAHAWALNAGAR	BAHAWALNAGAR	SWAI WALA	2	BAHAWALPUR	AHMADPUR EAST	KULAB	2
BAHAWALNAGAR	MINCHINABAD	SYED ALI	2	BAHAWALPUR	AHMADPUR EAST	MAHAND	2
BAHAWALNAGAR	BAHAWALNAGAR	TAKHT MEHAL	2	BAHAWALPUR	AHMADPUR EAST	MANDHAL	2
BAHAWALNAGAR	BAHAWALNAGAR	TOBA QUALLAN	1	BAHAWALPUR	BAHAWALPUR	MARI SHEIKH SHIJRA	2
BAHAWALPUR	AHMADPUR EAST	ALI KHARAK	2	BAHAWALPUR	AHMADPUR EAST	MUBARAKPUR	2
BAHAWALPUR	AHMADPUR EAST	BAHAWALPUR KHALWAN	1	BAHAWALPUR	AHMADPUR EAST	MUD PEER WAH	2
BAHAWALPUR	AHMADPUR EAST	BAKHTIARI	1	BAHAWALPUR	AHMADPUR EAST	NUNARI	1
BAHAWALPUR	KHAIRPUR TAMEWALI	BHELI	1	BAHAWALPUR	HASILPUR	PALLAH	1
BAHAWALPUR	AHMADPUR EAST	BIN WALA	1	BAHAWALPUR	HASILPUR	QAIM PUR	2
BAHAWALPUR	AHMADPUR EAST	BINWALA	1	BAHAWALPUR	AHMADPUR EAST	RAJARHOO	2
BAHAWALPUR	BAHAWALPUR	CHAK NO 004/BC	1	BAHAWALPUR	BAHAWALPUR	RAMAN	2
BAHAWALPUR	BAHAWALPUR	CHAK NO 012/BC	2	BAHAWALPUR	BAHAWALPUR	SANJAR	1
BAHAWALPUR	BAHAWALPUR	CHAK NO 024/BC	2	BAHAWALPUR	HASILPUR	SHAH PUR	2
BAHAWALPUR	BAHAWALPUR	CHAK NO 037/BC	1	BAHAWALPUR	KHAIRPUR TAMEWALI	SYED IMAM SHAH	2
BAHAWALPUR	HASILPUR	CHAK NO 058/FORD	2	BAHAWALPUR	AHMADPUR EAST	UCH BUKHARI	1
BAHAWALPUR	HASILPUR	CHAK NO 89 FATEH	2	BAHAWALPUR	AHMADPUR EAST	UCH GILANI	1
BAHAWALPUR	AHMADPUR EAST	CHANAB RASOOLPUR	1	BAHAWALPUR	BAHAWALPUR	UNKNOWN_15	2
BAHAWALPUR	AHMADPUR EAST	CHANI GOTH	2	BAHAWALPUR	BAHAWALPUR	UNKNOWN_17	2
BAHAWALPUR	YAZMAN	DERAWER	2	BAHAWALPUR	BAHAWALPUR	UNKNOWN_20	2
BAHAWALPUR	AHMADPUR EAST	DHOOR KOR	1	BAHAWALPUR	BAHAWALPUR	WAHI HUSSAIN	2
BAHAWALPUR	AHMADPUR EAST	DHOOR KOT	1	BHAKKAR	DARYA KHAN	ANGRA DAGGAR	2
BAHAWALPUR	BAHAWALPUR	GOTH MEHRAB	2	BHAKKAR	BHAKKAR	BEHAL	2
BAHAWALPUR	BAHAWALPUR	GUDDAN	1	BHAKKAR	BHAKKAR	DAGGAR AULAKH	2
BAHAWALPUR	HASILPUR	HASIL PUR OLD	2	BHAKKAR	BHAKKAR	DAGGAR REHTAS	2
BAHAWALPUR	AHMADPUR EAST	HATHEJI	1	BHAKKAR	DARYA KHAN	DARYA KHAN NO.I	2
BAHAWALPUR	KHAIRPUR TAMEWALI	INAYATI	1	BHAKKAR	DARYA KHAN	DARYA KHAN NO.II	2
BAHAWALPUR	KHAIRPUR TAMEWALI	ISRANI	1	BHAKKAR	BHAKKAR	DHANDALA	2
BAHAWALPUR	BAHAWALPUR	JALAL ABAD	1	BHAKKAR	BHAKKAR	GADOLA	2
BAHAWALPUR	BAHAWALPUR	JAMAL CHANNAR	2	BHAKKAR	KALUR KOT	GHULAMAN	2
BAHAWALPUR	HASILPUR	JAMAL PUR	1	BHAKKAR	KALUR KOT	HETO	2

DISTRICT	TEHSIL	UC	FLOOD RISK CATEGORY	DISTRICT	TEHSIL	UC	FLOOD RISK CATEGORY
BHAKKAR	MANKERA	HYDERABAD	2	CHINIOT	CHINIOT	CHAK 125	2
BHAKKAR	BHAKKAR	KACHI SHAHANI	1	CHINIOT	CHINIOT	CHAK 13	2
BHAKKAR	KALUR KOT	KANJAN	1	CHINIOT	CHINIOT	CHAK 146	2
BHAKKAR	DARYA KHAN	KOHAWAR KALAN	2	CHINIOT	BHAWANA	CHAK 153	2
BHAKKAR	MANKERA	MAHNI	2	CHINIOT	BHAWANA	CHAK 158	2
BHAKKAR	KALUR KOT	MAIBAL	1	CHINIOT	BHAWANA	CHAK 184	2
BHAKKAR	KALUR KOT	MALIANA DAGGAR	1	CHINIOT	BHAWANA	CHAK 190	2
BHAKKAR	BHAKKAR	MULLAN WALI	2	CHINIOT	BHAWANA	CHAK 208	2
BHAKKAR	BHAKKAR	MULLAN WALI	2	CHINIOT	CHINIOT	CHAK NO. 128	2
BHAKKAR	BHAKKAR	NOTAK	2	CHINIOT	CHINIOT	CHANAB NAGAR	2
BHAKKAR	DARYA KHAN	PANJGRAN	2	CHINIOT	CHINIOT	HAST KHIWA	1
BHAKKAR	BHAKKAR	PIR ASHAB	2	CHINIOT	BHAWANA	IDIANA	2
BHAKKAR	BHAKKAR	SIAL	2	CHINIOT	CHINIOT	JHABANA	1
BHAKKAR	MANKERA	UNKNOWN_47	2	CHINIOT	LALIAN	KALRI	1
BHAKKAR	MANKERA	UNKNOWN_51	2	CHINIOT	CHINIOT	KANDIWAL	2
BHAKKAR	BHAKKAR	YOUSAF SHAH	2	CHINIOT	CHINIOT	KANVEN WALA	2
CHAKWAL	CHOA SAIDAN SHAH	ARA	1	CHINIOT	CHINIOT	KERSEH SHEIK	1
CHAKWAL	CHOA SAIDAN SHAH	BASHARAT	2	CHINIOT	LALIAN	KOT AMIR	1
CHAKWAL	CHAKWAL	BIGAL	2	CHINIOT	CHINIOT	LALIAN	2
CHAKWAL	TALAGANG	BUDHIAL	1	CHINIOT	CHINIOT	LANGAR MAKHD	1
CHAKWAL	CHAKWAL	CHAO GANJ AL	2	CHINIOT	BHAWANA	MANGINI	2
CHAKWAL	CHOA SAIDAN SHAH	DALWAL	2	CHINIOT	CHINIOT	MATHRUMA	2
CHAKWAL	CHOA SAIDAN SHAH	DANDOT	2	CHINIOT	CHINIOT	MOHALLAH AAL	2
CHAKWAL	TALAGANG	DHAULAR	1	CHINIOT	CHINIOT	MOHALLAH DAR	2
CHAKWAL	CHAKWAL	DHULLAH	2	CHINIOT	CHINIOT	MOHALLAH GAR	2
CHAKWAL	TALAGANG	JABBI SHAH D	1	CHINIOT	CHINIOT	MOHALLAH MOZ	2
CHAKWAL	CHAKWAL	JAND KHANZAD	2	CHINIOT	LALIAN	PIR PANJA	1
CHAKWAL	TALAGANG	JASIAL	2	CHINIOT	CHINIOT	RAJEWALI	2
CHAKWAL	CHAKWAL	KARSAL	2	CHINIOT	CHINIOT	RAJOA	2
CHAKWAL	CHAKWAL	KOT CHAUDHAR	2	CHINIOT	CHINIOT	REHMANABAD	2
CHAKWAL	TALAGANG	KOT GULLA	1	CHINIOT	CHINIOT	SALARA	1
CHAKWAL	TALAGANG	KOT SARANG	1	CHINIOT	CHINIOT	SATELLITE TO	2
CHAKWAL	CHOA SAIDAN SHAH	LEHRI SULTAN	2	CHINIOT	BHAWANA	SUMANDAR	2
CHAKWAL	TALAGANG	LETHI	2	CHINIOT	BHAWANA	THATTA MUHAM	2
CHAKWAL	CHAKWAL	MANGWAL	2	CHINIOT	LALIAN	WALLAH	1
CHAKWAL	TALAGANG	MULTAN KHURD	2	DERA GHAZI KHAN	DERA GHAZI KHAN	ALI WALA	2
CHAKWAL	CHAKWAL	SARAL	2	DERA GHAZI KHAN	DERA GHAZI KHAN	BAHADAR GARH	2
CHAKWAL	TALAGANG	TAMAN	2	DERA GHAZI KHAN	DERA GHAZI KHAN	BASTI FAUJA	2
CHAKWAL	CHAKWAL	WARWAL	1	DERA GHAZI KHAN	DERA GHAZI KHAN	BASTI MALANA	2
CHINIOT	CHINIOT	AHMAD ABAD	2	DERA GHAZI KHAN	DERA GHAZI KHAN	CHABRI	2
CHINIOT	CHINIOT	AHMAD PURA	2	DERA GHAZI KHAN	DERA GHAZI KHAN	CHOROTA	2
CHINIOT	LALIAN	BARANA	1	DERA GHAZI KHAN	DERA GHAZI KHAN	DRAHMA	2
CHINIOT	BHAWANA	BHAWANA	2	DERA GHAZI KHAN	TAUNSA	FATEH KHAN	2

DISTRICT	TEHSIL	UC	FLOOD RISK CATEGORY	DISTRICT	TEHSIL	UC	FLOOD RISK CATEGORY
DERA GHAZI KHAN	DERA GHAZI KHAN	GADAI	2	FAISALABAD	JARANWALA	CHAK NO. 37/	2
DERA GHAZI KHAN	DERA GHAZI KHAN	GHOUSABAD	1	FAISALABAD	JARANWALA	CHAK NO. 378	2
DERA GHAZI KHAN	TAUNSA	HAIROSHARQI	2	FAISALABAD	JARANWALA	CHAK NO. 383	2
DERA GHAZI KHAN	DERA GHAZI KHAN	HAJI GHAZI GHARBI	1	FAISALABAD	JARANWALA	CHAK NO. 39/	2
DERA GHAZI KHAN	DERA GHAZI KHAN	JAKAR IMAM SHAH	1	FAISALABAD	TANDLIANWALA	CHAK NO. 400	2
DERA GHAZI KHAN	TAUNSA	JALLOWALI	1	FAISALABAD	TANDLIANWALA	CHAK NO. 405	2
DERA GHAZI KHAN	DERA GHAZI KHAN	JHOK UTRA	2	FAISALABAD	TANDLIANWALA	CHAK NO. 411	2
DERA GHAZI KHAN	DERA GHAZI KHAN	KALA	2	FAISALABAD	TANDLIANWALA	CHAK NO. 416	2
DERA GHAZI KHAN	DERA GHAZI KHAN	KHAKHI	2	FAISALABAD	TANDLIANWALA	CHAK NO. 420	2
DERA GHAZI KHAN	DERA GHAZI KHAN	KOT CHHUTTA	2	FAISALABAD	TANDLIANWALA	CHAK NO. 422	2
DERA GHAZI KHAN	DERA GHAZI KHAN	KOT HAIBAT	2	FAISALABAD	TANDLIANWALA	CHAK NO. 429	2
DERA GHAZI KHAN	DERA GHAZI KHAN	KOT MUBARAK	2	FAISALABAD	JARANWALA	CHAK NO. 434	2
DERA GHAZI KHAN	TAUNSA	LAKHANI	2	FAISALABAD	CHAK JUMRA	CHAK NO. 44-	2
DERA GHAZI KHAN	TAUNSA	MAKWAL KALAN	1	FAISALABAD	TANDLIANWALA	CHAK NO. 452	2
DERA GHAZI KHAN	DERA GHAZI KHAN	MANA AHMADANI	2	FAISALABAD	TANDLIANWALA	CHAK NO. 454	2
DERA GHAZI KHAN	TAUNSA	MORJHANGI	2	FAISALABAD	TANDLIANWALA	CHAK NO. 455	2
DERA GHAZI KHAN	TAUNSA	NARRI SHUMALI	2	FAISALABAD	SAMUNDRI	CHAK NO. 475	2
DERA GHAZI KHAN	DERA GHAZI KHAN	NAUTAK	2	FAISALABAD	TANDLIANWALA	CHAK NO. 490	2
DERA GHAZI KHAN	DERA GHAZI KHAN	NAUTAK	2	FAISALABAD	TANDLIANWALA	CHAK NO. 498	2
DERA GHAZI KHAN	DERA GHAZI KHAN	PAIGAN	2	FAISALABAD	TANDLIANWALA	CHAK NO. 507	2
DERA GHAZI KHAN	DERA GHAZI KHAN	PIR ADIL	1	FAISALABAD	TANDLIANWALA	CHAK NO. 514	1
DERA GHAZI KHAN	DERA GHAZI KHAN	RANMAN	1	FAISALABAD	TANDLIANWALA	CHAK NO. 548	1
DERA GHAZI KHAN	DERA GHAZI KHAN	RANMAN	2	FAISALABAD	JARANWALA	CHAK NO. 55/	2
DERA GHAZI KHAN	DERA GHAZI KHAN	SHADAN LUND	2	FAISALABAD	TANDLIANWALA	CHAK NO. 599	1
DERA GHAZI KHAN	DERA GHAZI KHAN	SHAH SADAR DIN	1	FAISALABAD	TANDLIANWALA	CHAK NO. 603	2
DERA GHAZI KHAN	DERA GHAZI KHAN	SMENA	1	FAISALABAD	TANDLIANWALA	CHAK NO. 617	1
DERA GHAZI KHAN	TAUNSA	SOKAR	2	FAISALABAD	TANDLIANWALA	CHAK NO. 619	1
DERA GHAZI KHAN	TAUNSA	TIBI QAISARANI	2	FAISALABAD	JARANWALA	CHAK NO. 631	2
DERA GHAZI KHAN	TAUNSA	VEHO WA	2	FAISALABAD	JARANWALA	CHAK NO. 644	2
FAISALABAD	SAMUNDRI	CHAK NO. 170	2	FAISALABAD	JARANWALA	CHAK NO. 647	2
FAISALABAD	CHAK JUMRA	CHAK NO. 19-	2	FAISALABAD	JARANWALA	CHAK NO. 648	2
FAISALABAD	SAMUNDRI	CHAK NO. 193	2	FAISALABAD	TANDLIANWALA	JAMARA	1
FAISALABAD	SAMUNDRI	CHAK NO. 198	2	FAISALABAD	TANDLIANWALA	MAMU KANJAN	2
FAISALABAD	SAMUNDRI	CHAK NO. 201	2	FAISALABAD	TANDLIANWALA	MAUZA KILLIA	1
FAISALABAD	SAMUNDRI	CHAK NO. 203	2	FAISALABAD	TANDLIANWALA	MAUZA WALI W	1
FAISALABAD	SAMUNDRI	CHAK NO. 205	2	FAISALABAD	TANDLIANWALA	MOUZA GARH	2
FAISALABAD	JARANWALA	CHAK NO. 22/	2	FAISALABAD	TANDLIANWALA	PINDI SHEIKH	1
FAISALABAD	JARANWALA	CHAK NO. 273	2	FAISALABAD	TANDLIANWALA	TANDLIANWALA	2
FAISALABAD	JARANWALA	CHAK NO. 282	2	FAISALABAD	TANDLIANWALA	TANDLIANWALA	2
FAISALABAD	JARANWALA	CHAK NO. 283	2	FAISALABAD	TANDLIANWALA	THATHA BAIG	1
FAISALABAD	JARANWALA	CHAK NO. 353	2	GUJRANWALA	WAZIRABAD	AHMED NAGAR	2
FAISALABAD	JARANWALA	CHAK NO. 363	2	GUJRANWALA	WAZIRABAD	ALI PUR CHAT	2
FAISALABAD	JARANWALA	CHAK NO. 364	2	GUJRANWALA	WAZIRABAD	BENKA CHEEMA	2

DISTRICT	TEHSIL	UC	FLOOD RISK CATEGORY	DISTRICT	TEHSIL	UC	FLOOD RISK CATEGORY
GUJRANWALA	WAZIRABAD	BHAROKE CHEE	2	GUJRAT	GUJRAT	CHAK SADA	1
GUJRANWALA	WAZIRABAD	BHATTI KE	2	GUJRAT	KHARIAN	CHAKORI SHER	1
GUJRANWALA	WAZIRABAD	BHOMA BATH	2	GUJRAT	GUJRAT	CHECHIAN	2
GUJRANWALA	WAZIRABAD	DANDORI KALA	2	GUJRAT	KHARIAN	CHIKORI BHAL	2
GUJRANWALA	WAZIRABAD	DHOUKAL	2	GUJRAT	GUJRAT	CHOPALA	2
GUJRANWALA	WAZIRABAD	DILAWAR CHEE	1	GUJRAT	GUJRAT	COLEKI	1
GUJRANWALA	WAZIRABAD	GHAGA MITER	2	GUJRAT	GUJRAT	DAULAT NAGAR	2
GUJRANWALA	WAZIRABAD	GHAKHAR - 1	2	GUJRAT	KHARIAN	DHORIA	2
GUJRANWALA	WAZIRABAD	GHAKHAR - 2	2	GUJRAT	KHARIAN	DINGA - 1	2
GUJRANWALA	WAZIRABAD	HARO VGRPAL	2	GUJRAT	KHARIAN	DINGA - 2	2
GUJRANWALA	WAZIRABAD	HAZRAT KALIA	1	GUJRAT	GUJRAT	DOGAH	2
GUJRANWALA	WAZIRABAD	JAMKE CHATHA	1	GUJRAT	KHARIAN	FATEH BHAND	2
GUJRANWALA	WAZIRABAD	JOURA	2	GUJRAT	GUJRAT	FATEHPUR	2
GUJRANWALA	WAZIRABAD	KALAN KHURD	2	GUJRAT	GUJRAT	GAKHRA KALAN	1
GUJRANWALA	WAZIRABAD	KALAS KE	2	GUJRAT	GUJRAT	GUJRAT - 1	2
GUJRANWALA	WAZIRABAD	KOT INNAYAT	2	GUJRAT	GUJRAT	GUJRAT - 10	2
GUJRANWALA	WAZIRABAD	LADNE WALA C	2	GUJRAT	GUJRAT	GUJRAT - 11	2
GUJRANWALA	WAZIRABAD	MANSOOR WALI	1	GUJRAT	GUJRAT	GUJRAT - 12	2
GUJRANWALA	WAZIRABAD	MARDE KE	2	GUJRAT	GUJRAT	GUJRAT - 13	2
GUJRANWALA	WAZIRABAD	NATH KALAN	2	GUJRAT	GUJRAT	GUJRAT - 14	2
GUJRANWALA	WAZIRABAD	RASUL NAGAR	1	GUJRAT	GUJRAT	GUJRAT - 15	2
GUJRANWALA	WAZIRABAD	SAID NAGAR	2	GUJRAT	GUJRAT	GUJRAT - 2	2
GUJRANWALA	KAMOKE	SOHAWA	2	GUJRAT	GUJRAT	GUJRAT - 3	2
GUJRANWALA	WAZIRABAD	SONDRA	2	GUJRAT	GUJRAT	GUJRAT - 4	2
GUJRANWALA	WAZIRABAD	VINJO WALA	1	GUJRAT	GUJRAT	GUJRAT - 5	2
GUJRANWALA	WAZIRABAD	WAZIRABAD -	1	GUJRAT	GUJRAT	GUJRAT - 6	2
GUJRANWALA	WAZIRABAD	WAZIRABAD -	2	GUJRAT	GUJRAT	GUJRAT - 7	2
GUJRAT	KHARIAN	ACHH	1	GUJRAT	GUJRAT	GUJRAT - 8	2
GUJRAT	GUJRAT	ADDOWAL	1	GUJRAT	GUJRAT	GUJRAT - 9	2
GUJRAT	GUJRAT	ALAM GARH	2	GUJRAT	KHARIAN	GULIANA	1
GUJRAT	KHARIAN	AMRA KALAN	2	GUJRAT	KHARIAN	GUNJAH	2
GUJRAT	KHARIAN	BAGRIANWALA	2	GUJRAT	KHARIAN	HAJI MUHAMMA	1
GUJRAT	KHARIAN	BAHARWAL	2	GUJRAT	GUJRAT	HAJIWALA	2
GUJRAT	KHARIAN	BARNALI	2	GUJRAT	GUJRAT	IKHLAS GARH	2
GUJRAT	GUJRAT	BEHRAJ	2	GUJRAT	GUJRAT	JALALPUR JAT	2
GUJRAT	SARAI ALAMGIR	BESA KHURD	1	GUJRAT	GUJRAT	JAURA	2
GUJRAT	KHARIAN	BHADDAR	1	GUJRAT	GUJRAT	JHEWRAN WALI	1
GUJRAT	SARAI ALAMGIR	BHAG NAGAR	2	GUJRAT	GUJRAT	KARIAN WALA	2
GUJRAT	GUJRAT	BHAGOWAL KAL	2	GUJRAT	KHARIAN	KARNANA	2
GUJRAT	KHARIAN	BHAGWAL	2	GUJRAT	GUJRAT	KATHALA	1
GUJRAT	KHARIAN	CHAK JANI	2	GUJRAT	KHARIAN	KAULIAN SHAH	2
GUJRAT	GUJRAT	CHAK MANJUN	2	GUJRAT	KHARIAN	KHARIAN	2
GUJRAT	KHARIAN	CHAK MIANA	1	GUJRAT	KHARIAN	KHAWAS PUR	1

DISTRICT	TEHSIL	UC	FLOOD RISK CATEGORY	DISTRICT	TEHSIL	UC	FLOOD RISK CATEGORY
GUJRAT	SARAI ALAMGIR	KHOKHAR	1	HAFIZABAD	PINDI BHATTIAN	PINDI BATTIA	2
GUJRAT	KHARIAN	KOTLA ARAB A	1	HAFIZABAD	HAFIZABAD	RAMKE CHATHA	1
GUJRAT	KHARIAN	KOTLA QASIM	1	HAFIZABAD	PINDI BHATTIAN	RASOOLPUR TA	2
GUJRAT	GUJRAT	KUNJAH	2	HAFIZABAD	PINDI BHATTIAN	SADHOKE	1
GUJRAT	GUJRAT	LAKHANWAL	2	HAFIZABAD	HAFIZABAD	VINIKE	1
GUJRAT	KHARIAN	LALA MUSA -	1	JHANG	JHANG	18-HAZARI	1
GUJRAT	GUJRAT	LANGAY	1	JHANG	AHMEDPUR SIAL	AHMED PUR SIAL TC	2
GUJRAT	KHARIAN	LANGRIAL	2	JHANG	SHORKOT	ALLAHYAR JOTTA	2
GUJRAT	GUJRAT	MACHHIANA	1	JHANG	JHANG	ASHABA	2
GUJRAT	GUJRAT	MACHHIWAL	2	JHANG	AHMEDPUR SIAL	BANGLA YASMEEN	2
GUJRAT	GUJRAT	MADINA	2	JHANG	SHORKOT	BHANGOO	2
GUJRAT	KHARIAN	MALKAH	2	JHANG	SHORKOT	BINDA SURBANA	2
GUJRAT	GUJRAT	MANDIALA	1	JHANG	SHORKOT	BODH RAJBANA	2
GUJRAT	KHARIAN	MARALA	2	JHANG	SHORKOT	CHAK NO 017 GHUGH	2
GUJRAT	KHARIAN	MIRZA TAHIR	2	JHANG	JHANG	CHAK NO.220/JB	2
GUJRAT	GUJRAT	MOINUDDIN PU	2	JHANG	JHANG	CHAK NO.268/JB	2
GUJRAT	GUJRAT	NAGIANWALA	1	JHANG	JHANG	CHAK NO.268/JB	2
GUJRAT	KHARIAN	NOONANWALI	2	JHANG	SHORKOT	CHAK NO.497/JB	2
GUJRAT	KHARIAN	PANJAN KISSA	2	JHANG	JHANG	CHAK RASULPUR	1
GUJRAT	GUJRAT	PEEROO SHAH	1	JHANG	SHORKOT	CHAYANWALA	2
GUJRAT	GUJRAT	SABOWAL	2	JHANG	JHANG	CHHATTA	2
GUJRAT	SARAI ALAMGIR	SARAI ALAMGI	1	JHANG	JHANG	CIVIL STATION	2
GUJRAT	GUJRAT	SAROKI	2	JHANG	SHORKOT	DAB KALAN	1
GUJRAT	KHARIAN	SEHNA	2	JHANG	JHANG	DHORIWALA	2
GUJRAT	GUJRAT	SHADIWAL	2	JHANG	JHANG	DOSA	1
GUJRAT	KHARIAN	SIKRIYALI	2	JHANG	AHMEDPUR SIAL	GARH MAHRAJA TC	1
GUJRAT	SARAI ALAMGIR	SIMBLI	1	JHANG	AHMEDPUR SIAL	GUDARA	2
GUJRAT	GUJRAT	SURKHPUR	2	JHANG	JHANG	HASNANAH	1
GUJRAT	GUJRAT	THATHA MUSAS	1	JHANG	AHMEDPUR SIAL	HASSU BELAL	1
GUJRAT	KHARIAN	THIKARIAN	2	JHANG	SHORKOT	HAVELI BAHADAR SHAH	2
GUJRAT	KHARIAN	WARAICHAN WA	2	JHANG	JHANG	HAVELI LAL	2
HAFIZABAD	PINDI BHATTIAN	BADAR ALI	2	JHANG	JHANG	HAVELI SHEIKH RAJU	1
HAFIZABAD	PINDI BHATTIAN	BEHLOL PUR	2	JHANG	AHMEDPUR SIAL	HAZRAT SULTAN BAHU	1
HAFIZABAD	PINDI BHATTIAN	CHAK BHATTI	2	JHANG	JHANG	HUSAN KHAN	1
HAFIZABAD	HAFIZABAD	CHAK KHARAL	2	JHANG	AHMEDPUR SIAL	JAIWAIN	1
HAFIZABAD	HAFIZABAD	DHIRANKEY LA	2	JHANG	SHORKOT	KAKI NAU	2
HAFIZABAD	PINDI BHATTIAN	HINDUANA (MU	2	JHANG	JHANG	KARIWALA	2
HAFIZABAD	PINDI BHATTIAN	JALAPUR BATT	2	JHANG	AHMEDPUR SIAL	KOT BAHADAR SHAH	2
HAFIZABAD	PINDI BHATTIAN	KHURAM CHORE	2	JHANG	JHANG	KOT LAKHNANA	2
HAFIZABAD	HAFIZABAD	KOT ISHAQ	2	JHANG	AHMEDPUR SIAL	KOT MAPAL	1
HAFIZABAD	HAFIZABAD	KOT SAID MUH	2	JHANG	JHANG	KOT MURAD	1
HAFIZABAD	HAFIZABAD	KOULO TARRAR	2	JHANG	JHANG	KOT SAI SINGH	2
HAFIZABAD	PINDI BHATTIAN	MADHORA KALA	2	JHANG	JHANG	KOT SHAKIR	2

DISTRICT	TEHSIL	UC	FLOOD RISK CATEGORY	DISTRICT	TEHSIL	UC	FLOOD RISK CATEGORY
JHANG	SHORKOT	KOTLA MUHAMMAD ZARIF KHAN	2	JHELUM	SOHAWA	JALIAL	2
JHANG	JHANG	MAHARWALI	2	JHELUM	JHELUM	JHELUM CITY	1
JHANG	JHANG	MALHUANA	2	JHELUM	JHELUM	KALA GUJRAN	2
JHANG	JHANG	MARI SHAH SAKHIRA	1	JHELUM	PIND DADAN KHAN	KANDWAL	1
JHANG	JHANG	MUKHIANA	2	JHELUM	PIND DADAN KHAN	KHEWRA CITY	1
JHANG	JHANG	NADHA GARH	1	JHELUM	PIND DADAN KHAN	KHEWRA CITY	2
JHANG	JHANG	PABBAR WALA	2	JHELUM	JHELUM	KHUKHA	2
JHANG	AHMEDPUR SIAL	PIR ABDUL RAHMAN	1	JHELUM	SOHAWA	KOHALI	1
JHANG	JHANG	PIR KOT SADHANA	1	JHELUM	JHELUM	KOTLA FAQIR	2
JHANG	JHANG	PUKKEWALA	2	JHELUM	SOHAWA	LEHRI	2
JHANG	SHORKOT	QAIM BHARWANA	1	JHELUM	PIND DADAN KHAN	LILLA	1
JHANG	AHMEDPUR SIAL	RANJEET KOT	1	JHELUM	JHELUM	MADU KALAS	2
JHANG	JHANG	RASHIDPUR	1	JHELUM	JHELUM	MONAH	1
JHANG	JHANG	RATTA MATTA	1	JHELUM	JHELUM	MUGHLABAD	1
JHANG	JHANG	RODU SULTAN	2	JHELUM	SOHAWA	NAGIAL	2
JHANG	AHMEDPUR SIAL	SAMANDOANA	1	JHELUM	JHELUM	NAKKA KHURD	1
JHANG	JHANG	SATIANA	2	JHELUM	SOHAWA	PAIL BANA KH	2
JHANG	JHANG	SHAH JEEWANA	2	JHELUM	JHELUM	PANDORI	1
JHANG	SHORKOT	SHAH SADIQ NAHANG	2	JHELUM	SOHAWA	PHULRE SAYYA	2
JHANG	AHMEDPUR SIAL	SHARIFABAD	1	JHELUM	PIND DADAN KHAN	PIND DADAN K	2
JHANG	JHANG	SHEIKH CHHUHAR	2	JHELUM	PIND DADAN KHAN	PINDI SAIDPU	1
JHANG	JHANG	SULTAN PAKHERA	2	JHELUM	JHELUM	SANGOI	2
JHANG	JHANG	SULTANPUR	2	JHELUM	PIND DADAN KHAN	SAUWAL	2
JHANG	JHANG	UCHGAL IMAM	2	JHELUM	JHELUM	SOHAN	2
JHANG	JHANG	WASU AASTANA	2	JHELUM	SOHAWA	SOHAWA	2
JHELUM	SOHAWA	ADRANA	2	JHELUM	PIND DADAN KHAN	TOBA	2
JHELUM	PIND DADAN KHAN	AHMADABAD	1	KASUR	PATTOKI	ALPA KALAN	1
JHELUM	JHELUM	BADLOT	1	KASUR	KASUR	BALBALIANA A	2
JHELUM	JHELUM	CHAK KHASA	2	KASUR	KASUR	BAZIDPUR	2
JHELUM	PIND DADAN KHAN	CHAK SHADI	1	KASUR	PATTOKI	BHAGHANA KAL	2
JHELUM	JHELUM	CHOTALA	2	KASUR	KASUR	BHEDIAN KALA	2
JHELUM	JHELUM	DARA PUR	1	KASUR	KASUR	BHELA HATHAR	2
JHELUM	PIND DADAN KHAN	DAULATPUR	2	KASUR	PATTOKI	BHUTARWAL KA	2
JHELUM	JHELUM	DHANILA	2	KASUR	PATTOKI	CHAK 45	2
JHELUM	PIND DADAN KHAN	DHARVALA JAL	1	KASUR	KASUR	CHAK 55	2
JHELUM	JHELUM	DINA-1	2	KASUR	PATTOKI	CHAK 66	2
JHELUM	JHELUM	DINA-2	2	KASUR	PATTOKI	CHAK NO 27 D	2
JHELUM	SOHAWA	DOMELI	2	KASUR	CHUNIAN	CHAK NO. 18	2
JHELUM	JHELUM	GHR MOHAL	2	KASUR	PATTOKI	CHAK NO. 23	2
JHELUM	PIND DADAN KHAN	GOLPUR	2	KASUR	PATTOKI	CHAK NO. 35	2
JHELUM	PIND DADAN KHAN	GUJJAR	1	KASUR	PATTOKI	CHAK NO. 39	2
JHELUM	PIND DADAN KHAN	HARANPUR	1	KASUR	PATTOKI	CHAK NO. 7	2
JHELUM	PIND DADAN KHAN	JALALPUR SHA	1	KASUR	CHUNIAN	CHUNIAN NO 1	2

DISTRICT	TEHSIL	UC	FLOOD RISK CATEGORY	DISTRICT	TEHSIL	UC	FLOOD RISK CATEGORY
KASUR	PATTOKI	PATTOKI NO 3	2	KHANEWAL	MIAN CHANNU	NURI SOHAG	1
KASUR	PATTOKI	PHOOL NAGAR	2	KHANEWAL	KABIRWALA	OKAH WALA	2
KASUR	PATTOKI	PHULLIANE	2	KHANEWAL	KABIRWALA	QATAL PUR	1
KASUR	KASUR	PIAL KALAN	2	KHANEWAL	KABIRWALA	SALAR WAHAN	2
KASUR	KASUR	RAJOWAL NAU	1	KHANEWAL	KABIRWALA	SARAE SADHU	1
KASUR	PATTOKI	RAKH KHAN KE	1	KHANEWAL	KABIRWALA	SARDAR PUR	1
KASUR	KASUR	SAHGERAH	1	KHANEWAL	MIAN CHANNU	TULAMBA	1
KASUR	PATTOKI	SHABNAM	2	KHANEWAL	KABIRWALA	UMEED GERH	1
KASUR	KASUR	USMAN WALA	2	KHUSHAB	QUAIDABAD	BIJJAR	2
KASUR	PATTOKI	WAN ADHAN	2	KHUSHAB	KHUSHAB	BOTALA	2
KASUR	CHUNIAN	WAN KHARA	2	KHUSHAB	KHUSHAB	CHAK NO 059/MB	2
KASUR	KASUR	ZAFAR KAY	2	KHUSHAB	KHUSHAB	CHAK NO 59/MB	1
KHANEWAL	MIAN CHANNU	123/7ER	2	KHUSHAB	KHUSHAB	CHAK NO.050/MB	2
KHANEWAL	MIAN CHANNU	134/16-L	2	KHUSHAB	KHUSHAB	DHAIWAL	2
KHANEWAL	KHANEWAL	14/8-R	2	KHUSHAB	KHUSHAB	GIROT	1
KHANEWAL	MIAN CHANNU	14/8 AR	2	KHUSHAB	KHUSHAB	GIROT	2
KHANEWAL	KHANEWAL	4/8-AR	2	KHUSHAB	KHUSHAB	HASSAN PUR TIWANA	1
KHANEWAL	MIAN CHANNU	7/8 AR	2	KHUSHAB	QUAIDABAD	JABBI	2
KHANEWAL	KABIRWALA	ABDUL HAKEM	1	KHUSHAB	NOORPUR	JAMALI	2
KHANEWAL	KABIRWALA	BAGAR SARGAN	1	KHUSHAB	NOORPUR	JAURA KALAN	1
KHANEWAL	KABIRWALA	BAQIR PUR	1	KHUSHAB	KHUSHAB	KATHA SAGRAL	2
KHANEWAL	KABIRWALA	CHAN NAURANG	2	KHUSHAB	NOORPUR	KHAI KHURD	1
KHANEWAL	MIAN CHANNU	CHOGATTA PAN	2	KHUSHAB	NOORPUR	KHATWAN	2
KHANEWAL	KABIRWALA	DADUANA	2	KHUSHAB	KHUSHAB	KHUSHAB CITY	1
KHANEWAL	KABIRWALA	DHARKHANA	2	KHUSHAB	KHUSHAB	NALI SHUMALI	2
KHANEWAL	MIAN CHANNU	GHAOUS PUR	2	KHUSHAB	KHUSHAB	NARI	1
KHANEWAL	KABIRWALA	HAIDERABAD	2	KHUSHAB	NOORPUR	PELOWANCE	2
KHANEWAL	KABIRWALA	HASHMAT MIR	2	KHUSHAB	KHUSHAB	RODA	2
KHANEWAL	KABIRWALA	HAVELI KORAH	2	KHUSHAB	KHUSHAB	SANDRAL	1
KHANEWAL	KABIRWALA	HUSSAINABAD	2	KHUSHAB	KHUSHAB	TALOKAR	1
KHANEWAL	KABIRWALA	IBRAHIM PUR	2	KHUSHAB	QUAIDABAD	UNKNOWN	2
KHANEWAL	MIAN CHANNU	JARAHI	2	KHUSHAB	KHUSHAB	WAHEER	2
KHANEWAL	KABIRWALA	JASSO KANVEN	2	LAYYAH	LAYYAH	164-A/T.D.A	2
KHANEWAL	KABIRWALA	JODH PUR	2	LAYYAH	LAYYAH	172/T.D.A	2
KHANEWAL	KABIRWALA	KOT BAHADAR	2	LAYYAH	LAYYAH	BAIT WASAWA SHUMALI	1
KHANEWAL	KABIRWALA	KOT ISLAM	1	LAYYAH	KAROR LAL ESAN	BASIRA	1
KHANEWAL	KABIRWALA	KUND SARGANA	1	LAYYAH	LAYYAH	BASTI SHADOO KHAN	1
KHANEWAL	KHANEWAL	MAKHOM PUR	2	LAYYAH	LAYYAH	BOKHARI AHMED KHAN	1
KHANEWAL	KABIRWALA	MAMDAL	2	LAYYAH	KAROR LAL ESAN	GARRAY WALA	2
KHANEWAL	KABIRWALA	MAN KOT	2	LAYYAH	LAYYAH	JAMAN SHAH	2
KHANEWAL	KABIRWALA	MANGAN WALA	2	LAYYAH	LAYYAH	JHAKHAR	1
KHANEWAL	KABIRWALA	MARI SAHO	2	LAYYAH	KAROR LAL ESAN	KAROR THAL JANDI	2
KHANEWAL	KABIRWALA	NARHAL	2	LAYYAH	CHAUBARA	KHAIRAWALA	2

DISTRICT	TEHSIL	UC	FLOOD RISK CATEGORY	DISTRICT	TEHSIL	UC	FLOOD RISK CATEGORY
LAYYAH	LAYYAH	KOT SULTAN	2	LODHRAN	KEHROR PACCA	RAPPAR	2
LAYYAH	LAYYAH	KOTLA HAJI SHAH	1	LODHRAN	LODHRAN	SADULLAH PUR	2
LAYYAH	LAYYAH	LADHANA	2	LODHRAN	KEHROR PACCA	SHAHPUR PHUL	2
LAYYAH	LAYYAH	LAYYAH THAL JANDI	2	LODHRAN	LODHRAN	SUMRA	2
LAYYAH	LAYYAH	LOHANCH NASHEB	1	LODHRAN	KEHROR PACCA	TIBBI WADDAN	1
LAYYAH	LAYYAH	MANDI TOWN	2	MANDI BAHAUDDIN	MANDI BAHAUDDIN	AHLA	2
LAYYAH	LAYYAH	PAHAR PUR	2	MANDI BAHAUDDIN	MALIKWAL	BADSHAH PUR	1
LAYYAH	KAROR LAL ESAN	SANU WALA	1	MANDI BAHAUDDIN	PHALIA	BHEKHO	2
LAYYAH	LAYYAH	SARISHTAH THAL	2	MANDI BAHAUDDIN	PHALIA	BHEROWAL	1
LAYYAH	KAROR LAL ESAN	SHAH PUR	2	MANDI BAHAUDDIN	MANDI BAHAUDDIN	BHIKHI	2
LAYYAH	CHAUBARA	SHER GARH	2	MANDI BAHAUDDIN	PHALIA	BHOA HASSAN	1
LAYYAH	KAROR LAL ESAN	SUMITA	2	MANDI BAHAUDDIN	MANDI BAHAUDDIN	CHAK BASAWA	2
LAYYAH	LAYYAH	TAIL INDUS	2	MANDI BAHAUDDIN	MANDI BAHAUDDIN	CHAK NO. 40	2
LAYYAH	KAROR LAL ESAN	WARAH SERAH	1	MANDI BAHAUDDIN	MALIKWAL	CHAK RAIB	2
LODHRAN	LODHRAN	ADAM WAHAN	2	MANDI BAHAUDDIN	MANDI BAHAUDDIN	CHALINWALA	2
LODHRAN	KEHROR PACCA	AMIRPUR SADA	2	MANDI BAHAUDDIN	MANDI BAHAUDDIN	CHHIMMON	1
LODHRAN	KEHROR PACCA	BAHAWAL GARH	2	MANDI BAHAUDDIN	MALIKWAL	DAFFAR	2
LODHRAN	LODHRAN	BHUTEJI	2	MANDI BAHAUDDIN	PHALIA	DHEREKAN KAL	2
LODHRAN	LODHRAN	CHAMB KULYAR	1	MANDI BAHAUDDIN	MANDI BAHAUDDIN	DHOK KISIB	2
LODHRAN	KEHROR PACCA	CHELEY WAHN	2	MANDI BAHAUDDIN	PHALIA	DHOUL	2
LODHRAN	LODHRAN	DARAWRAN	2	MANDI BAHAUDDIN	PHALIA	DHUNN KALAN	2
LODHRAN	LODHRAN	DERA JAND	1	MANDI BAHAUDDIN	PHALIA	DOUGAL	2
LODHRAN	KEHROR PACCA	DHANOT	2	MANDI BAHAUDDIN	MALIKWAL	GARH QAIM	2
LODHRAN	LODHRAN	DIYANAT PURA	2	MANDI BAHAUDDIN	PHALIA	GHANIAN	1
LODHRAN	LODHRAN	DURANWALA	2	MANDI BAHAUDDIN	MALIKWAL	GOHAR	2
LODHRAN	KEHROR PACCA	FARIDABAD	2	MANDI BAHAUDDIN	MALIKWAL	GOJRA	2
LODHRAN	LODHRAN	GANGAY WALA	2	MANDI BAHAUDDIN	MALIKWAL	HARYA	1
LODHRAN	LODHRAN	GOGRAN	2	MANDI BAHAUDDIN	PHALIA	HASLANWALA	2
LODHRAN	LODHRAN	GULAB PURA	2	MANDI BAHAUDDIN	PHALIA	HELAN	2
LODHRAN	LODHRAN	HAVELI	1	MANDI BAHAUDDIN	PHALIA	JOKALIAN	2
LODHRAN	LODHRAN	IMAM BAKHSH	2	MANDI BAHAUDDIN	MANDI BAHAUDDIN	KADHAR	2
LODHRAN	KEHROR PACCA	JAMRANI WAH	2	MANDI BAHAUDDIN	PHALIA	KOTE HAST KH	2
LODHRAN	LODHRAN	KAMAL PUR	2	MANDI BAHAUDDIN	MANDI BAHAUDDIN	KUTHIALA SHI	2
LODHRAN	LODHRAN	KHAN WAH	2	MANDI BAHAUDDIN	MALIKWAL	MALAKWAL - 1	1
LODHRAN	LODHRAN	LODHRAN	2	MANDI BAHAUDDIN	MALIKWAL	MALAKWAL - 2	1
LODHRAN	LODHRAN	M.C.(URBAN)	2	MANDI BAHAUDDIN	MANDI BAHAUDDIN	MANDI BHAUD	2
LODHRAN	KEHROR PACCA	MASSA KOTHA	2	MANDI BAHAUDDIN	MANDI BAHAUDDIN	MANGAT	2
LODHRAN	KEHROR PACCA	NASSER-UD-DI	2	MANDI BAHAUDDIN	MALIKWAL	MIANA GONDAL	2
LODHRAN	KEHROR PACCA	NURSHAH GILL	2	MANDI BAHAUDDIN	MANDI BAHAUDDIN	MIANWAL	2
LODHRAN	LODHRAN	QURASHI WALA	1	MANDI BAHAUDDIN	MANDI BAHAUDDIN	MOJIANWALA	2
LODHRAN	LODHRAN	RAILWAY STAT	2	MANDI BAHAUDDIN	MANDI BAHAUDDIN	MONG	1
LODHRAN	LODHRAN	RAJA PUR	2	MANDI BAHAUDDIN	MANDI BAHAUDDIN	MURALA	2
LODHRAN	KEHROR PACCA	RANA WAHIN	2	MANDI BAHAUDDIN	PHALIA	NARANG	1

DISTRICT	TEHSIL	UC	FLOOD RISK CATEGORY	DISTRICT	TEHSIL	UC	FLOOD RISK CATEGORY
MANDI BHAUDDIN	PHALIA	PHALIA	2	MIANWALI	MIANWALI	PAI KHEL	2
MANDI BHAUDDIN	PHALIA	PHARIANWALI	2	MIANWALI	MIANWALI	QURASHIAN	1
MANDI BHAUDDIN	MALIKWAL	PIND MAKKO	2	MIANWALI	MIANWALI	ROKHRI	1
MANDI BHAUDDIN	MANDI BHAUDDIN	PINDI BHAUD	1	MIANWALI	MIANWALI	SHAHBAZ KHEL	1
MANDI BHAUDDIN	PHALIA	PINDI KALOO	2	MIANWALI	MIANWALI	SOWANS	2
MANDI BHAUDDIN	PHALIA	QADIRABAD	1	MIANWALI	ISAKHEL	TABISAR	1
MANDI BHAUDDIN	PHALIA	RALKAY	2	MIANWALI	ISAKHEL	TANI KHEL	1
MANDI BHAUDDIN	MANDI BHAUDDIN	RASUL	1	MIANWALI	ISAKHEL	TARAG	2
MANDI BHAUDDIN	MALIKWAL	RUKKAN	2	MIANWALI	PIPLAN	TIBBA MEHARBAN SHAH	1
MANDI BHAUDDIN	MANDI BHAUDDIN	SAHNA	1	MIANWALI	ISAKHEL	TOLA BHANGI KHEL	2
MANDI BHAUDDIN	PHALIA	SAIDA	1	MIANWALI	ISAKHEL	VANJARI	2
MANDI BHAUDDIN	MANDI BHAUDDIN	SHAHEEDAN WA	1	MIANWALI	MIANWALI	WATTA KHEL	1
MANDI BHAUDDIN	MANDI BHAUDDIN	SOHAWA BOLAN	2	MIANWALI	MIANWALI	YARU KHEL	2
MANDI BHAUDDIN	MANDI BHAUDDIN	SOHAWA DILLO	2	MIANWALI	MIANWALI	YARU KHEL	2
MANDI BHAUDDIN	MALIKWAL	UC. 54 WARA	2	MULTAN	MULTAN SADDAR	AALUM PUR	2
MANDI BHAUDDIN	MALIKWAL	WARRYAIT	2	MULTAN	MULTAN SADDAR	ABBASPUR	2
MANDI BHAUDDIN	MANDI BHAUDDIN	WASU	2	MULTAN	JALALPUR PIRWALA	ALI PUR SADAAT	2
MIANWALI	PIPLAN	ALLU WALI	1	MULTAN	MULTAN CITY	ALMDI SURA	2
MIANWALI	PIPLAN	CHAK 007/M.L.(HAFIZWALA)	2	MULTAN	MULTAN SADDAR	AYAZABAD MARAL	2
MIANWALI	MIANWALI	CHAKRALA	1	MULTAN	JALALPUR PIRWALA	BAHADAR PUR	2
MIANWALI	ISAKHEL	CHAPRI	2	MULTAN	MULTAN CITY	BAKHER ARBI	2
MIANWALI	PIPLAN	DAB BALOCHAN	2	MULTAN	SHUJABAD	BASTI MITHU	2
MIANWALI	MIANWALI	DAUDKHEL RURAL	2	MULTAN	JALALPUR PIRWALA	BEET KECH	1
MIANWALI	MIANWALI	DHER UMAID ALI SHAH	1	MULTAN	MULTAN CITY	BHAINI	2
MIANWALI	PIPLAN	DOABA	1	MULTAN	MULTAN SADDAR	BILLI WALA	2
MIANWALI	PIPLAN	GUJRAT	1	MULTAN	MULTAN SADDAR	BINDA SANDHILA	1
MIANWALI	MIANWALI	GUL MIRI	2	MULTAN	MULTAN SADDAR	BOCH KHUSRO ABAD	1
MIANWALI	PIPLAN	HARNOLI RURAL	1	MULTAN	MULTAN SADDAR	BOSAN	1
MIANWALI	PIPLAN	HARNOLI RURAL	2	MULTAN	SHUJABAD	CHAK R.S	2
MIANWALI	ISAKHEL	ISAKHEL	2	MULTAN	JALALPUR PIRWALA	DARAB PUR	2
MIANWALI	ISAKHEL	KALA BAGH	1	MULTAN	MULTAN CITY	DERA BUDHU MALIK	2
MIANWALI	ISAKHEL	KALLUR	2	MULTAN	MULTAN CITY	DORANA LANGANA	2
MIANWALI	ISAKHEL	KAMAR MUSHANI	2	MULTAN	SHUJABAD	GAJUHATA	2
MIANWALI	ISAKHEL	KAMAR MUSHANI PACCA	2	MULTAN	SHUJABAD	GARDEZPUR	1
MIANWALI	ISAKHEL	KHAGLANWALA	1	MULTAN	JALALPUR PIRWALA	GHAZI PUR	2
MIANWALI	PIPLAN	KHOLA	1	MULTAN	MULTAN SADDAR	HAMID PUR KANORA	2
MIANWALI	ISAKHEL	KOT CHANDA	1	MULTAN	JALALPUR PIRWALA	INAYAT PUR	2
MIANWALI	PIPLAN	KUNDIAN	1	MULTAN	JALALPUR PIRWALA	JAHAN PUR	2
MIANWALI	MIANWALI	MARI	1	MULTAN	MULTAN CITY	JAHANGIR ABAD	2
MIANWALI	MIANWALI	MIANWALI CITY	2	MULTAN	SHUJABAD	JALALPUR KHAKHI	2
MIANWALI	MIANWALI	MOCHH	1	MULTAN	JALALPUR PIRWALA	JALALPUR PIRWALA TOWN 01	2
MIANWALI	MIANWALI	MUZAFFARPUR SHUMALI (MIRAS)UC	2	MULTAN	JALALPUR PIRWALA	JALALPUR PIRWALA TOWN 02	2

DISTRICT	TEHSIL	UC	FLOOD RISK CATEGORY	DISTRICT	TEHSIL	UC	FLOOD RISK CATEGORY
MULTAN	MULTAN SADDAR	KABIR PUR	2	MUZAFFARGARH	ALIPUR	BAIT MULLAN WALI	1
MULTAN	JALALPUR PIRWALA	KARAM ALI WALA	2	MUZAFFARGARH	KOT ADDU	BAIT QAIM WALA	1
MULTAN	MULTAN CITY	KAYAN PUR	2	MUZAFFARGARH	JATOI	BAKAENI	1
MULTAN	JALALPUR PIRWALA	KHAN BELA	1	MUZAFFARGARH	JATOI	BANDAH ISHAQ	1
MULTAN	JALALPUR PIRWALA	KOTLA CHAKAR	2	MUZAFFARGARH	MUZAFFARGARH	BASIRA	2
MULTAN	JALALPUR PIRWALA	LAL WAH	2	MUZAFFARGARH	MUZAFFARGARH	BASTI KHARAK	2
MULTAN	MULTAN SADDAR	LAR	2	MUZAFFARGARH	ALIPUR	BAZ WALA	2
MULTAN	MULTAN SADDAR	LUTEF ABAD	1	MUZAFFARGARH	JATOI	BEELAY WALA	2
MULTAN	SHUJABAD	MARHA	1	MUZAFFARGARH	JATOI	BET MIR HAZAR KHAN	1
MULTAN	MULTAN CITY	MASOOD PUR TIBBA	1	MUZAFFARGARH	MUZAFFARGARH	BRAHAM WALI	1
MULTAN	SHUJABAD	MATOTLI	2	MUZAFFARGARH	KOT ADDU	BUDH	2
MULTAN	MULTAN SADDAR	MATTI TAL	2	MUZAFFARGARH	MUZAFFARGARH	CHAK FARAZI	1
MULTAN	JALALPUR PIRWALA	MIAN PUR BAILEY WALA	2	MUZAFFARGARH	KOT ADDU	DAIRA DIN PANAH	2
MULTAN	MULTAN CITY	MULTAN CANTT	2	MUZAFFARGARH	JATOI	DAMARWALA SHUMALI	2
MULTAN	MULTAN CITY	MULTAN CITY URBAN	2	MUZAFFARGARH	MUZAFFARGARH	DARAIN	2
MULTAN	MULTAN CITY	MUZAFFAR ABAD	1	MUZAFFARGARH	KOT ADDU	DOGAR KALASRA	2
MULTAN	MULTAN CITY	NEELKOT	2	MUZAFFARGARH	KOT ADDU	EHSANPUR	2
MULTAN	JALALPUR PIRWALA	NURAJA BHUTTA	2	MUZAFFARGARH	ALIPUR	FATEH PUR JANUBI	2
MULTAN	JALALPUR PIRWALA	NURAJA BHUTTA	2	MUZAFFARGARH	MUZAFFARGARH	GANGA	1
MULTAN	MULTAN SADDAR	PANJ KOHA	2	MUZAFFARGARH	MUZAFFARGARH	GAREWAHAN	2
MULTAN	MULTAN SADDAR	PANJ KOHA	2	MUZAFFARGARH	ALIPUR	GHALWAN	2
MULTAN	SHUJABAD	PAUNTA	1	MUZAFFARGARH	MUZAFFARGARH	GHAZANFAR GARH	2
MULTAN	MULTAN CITY	PIRAN GHAIB	2	MUZAFFARGARH	KOT ADDU	GHAZI GHAT	2
MULTAN	SHUJABAD	PUNJANI	2	MUZAFFARGARH	MUZAFFARGARH	GUL WALA	2
MULTAN	MULTAN SADDAR	QASBA	2	MUZAFFARGARH	KOT ADDU	HAMID NOON WALAO	2
MULTAN	SHUJABAD	RAJA RAM	2	MUZAFFARGARH	KOT ADDU	HINJRAEE	2
MULTAN	MULTAN CITY	RANGEEL PUR	2	MUZAFFARGARH	MUZAFFARGARH	JAGAT PUR	2
MULTAN	SHUJABAD	RASUL PUR	2	MUZAFFARGARH	JATOI	JATOI SHUMALI	2
MULTAN	MULTAN SADDAR	SALEH MEHEY	2	MUZAFFARGARH	JATOI	JHALARIAN	2
MULTAN	MULTAN SADDAR	SALEH MEHEY	2	MUZAFFARGARH	JATOI	JHUGGI WALA	1
MULTAN	SHUJABAD	SHAHPUR UBHA	2	MUZAFFARGARH	MUZAFFARGARH	KARIMDAD QURESHI	2
MULTAN	MULTAN SADDAR	SHER SHAH	1	MUZAFFARGARH	ALIPUR	KHAIR PUR SADAT	2
MULTAN	SHUJABAD	SIKANDAR ABAD	2	MUZAFFARGARH	MUZAFFARGARH	KHANGARH	2
MULTAN	MULTAN CITY	TARAF MUBARIK DOIM	2	MUZAFFARGARH	ALIPUR	KHANGARH DOMA	1
MULTAN	SHUJABAD	THATHA GHULWAN	2	MUZAFFARGARH	MUZAFFARGARH	KHANPUR SHUMALI	2
MULTAN	MULTAN CITY	UNKNOWN_1	2	MUZAFFARGARH	KOT ADDU	KONDAL KHAORAN	2
MUZAFFARGARH	KOT ADDU	547/T.D.A	2	MUZAFFARGARH	KOT ADDU	KOT ADDU 01	2
MUZAFFARGARH	MUZAFFARGARH	AHMAD MUHANA	2	MUZAFFARGARH	JATOI	KOTLA GAMUN	2
MUZAFFARGARH	ALIPUR	ALI WALI	2	MUZAFFARGARH	ALIPUR	LANGAR WAH	2
MUZAFFARGARH	KOT ADDU	ALU RID	2	MUZAFFARGARH	MUZAFFARGARH	LATKARAN	2
MUZAFFARGARH	MUZAFFARGARH	ALUDE WALA	2	MUZAFFARGARH	ALIPUR	MADD WALA	1
MUZAFFARGARH	KOT ADDU	ASIF WALA	2	MUZAFFARGARH	MUZAFFARGARH	MAHRA SHARQI	2
MUZAFFARGARH	JATOI	BAIR BUND	2	MUZAFFARGARH	MUZAFFARGARH	MANAK PUR	2

DISTRICT	TEHSIL	UC	FLOOD RISK CATEGORY	DISTRICT	TEHSIL	UC	FLOOD RISK CATEGORY
MUZAFFARGARH	MUZAFFARGARH	MANKA BHATTA	2	NAROWAL	SHAKARGARH	BOOA	2
MUZAFFARGARH	KOT ADDU	MEHMOOD KOT	2	NAROWAL	NAROWAL	CHAK DODHOO	2
MUZAFFARGARH	KOT ADDU	MIRPUR BHAGAL	2	NAROWAL	NAROWAL	CHANDARKEY R	2
MUZAFFARGARH	KOT ADDU	MUNHAN	2	NAROWAL	NAROWAL	CHANDOWAL	2
MUZAFFARGARH	ALIPUR	MURAD PUR JANUBI	1	NAROWAL	SHAKARGARH	DARA PUR	2
MUZAFFARGARH	MUZAFFARGARH	MURADABAD	1	NAROWAL	SHAKARGARH	DARMAN	2
MUZAFFARGARH	MUZAFFARGARH	MUZAFFARGARH CITY 02	2	NAROWAL	SHAKARGARH	DUDHU CHAK	2
MUZAFFARGARH	MUZAFFARGARH	MUZAFFARGARH CITY 04	2	NAROWAL	SHAKARGARH	GHONA	2
MUZAFFARGARH	MUZAFFARGARH	NUHAN WALI	2	NAROWAL	SHAKARGARH	GORALA	2
MUZAFFARGARH	KOT ADDU	PARHAR SHARQI	2	NAROWAL	SHAKARGARH	GUM TALA	1
MUZAFFARGARH	KOT ADDU	PATTAL KOT ADDU	2	NAROWAL	NAROWAL	JASSAR	2
MUZAFFARGARH	KOT ADDU	PATTAL MUNDA	2	NAROWAL	SHAKARGARH	KANJROR	2
MUZAFFARGARH	KOT ADDU	PATTI GHULAM ALI	2	NAROWAL	SHAKARGARH	KOT NAINAN	2
MUZAFFARGARH	KOT ADDU	PITAL SHARQI	2	NAROWAL	SHAKARGARH	KULAH	2
MUZAFFARGARH	MUZAFFARGARH	QALANDAR WALA	2	NAROWAL	SHAKARGARH	LANGAH	1
MUZAFFARGARH	KOT ADDU	RADHOO	2	NAROWAL	NAROWAL	LANGARKEY	2
MUZAFFARGARH	JATOI	RAM PUR	1	NAROWAL	NAROWAL	MADHO KAHLOW	2
MUZAFFARGARH	MUZAFFARGARH	RANGPUR	1	NAROWAL	SHAKARGARH	MALHA	1
MUZAFFARGARH	MUZAFFARGARH	ROHLAN WALI	2	NAROWAL	SHAKARGARH	MANGERI	1
MUZAFFARGARH	JATOI	SABAIWALA	2	NAROWAL	NAROWAL	MARRARO	2
MUZAFFARGARH	ALIPUR	SEETPUR	1	NAROWAL	NAROWAL	MELOWALA	2
MUZAFFARGARH	KOT ADDU	SHADI KHAN MUNDA	2	NAROWAL	NAROWAL	PEJOWALI	2
MUZAFFARGARH	MUZAFFARGARH	SHAH JAMAL	2	NAROWAL	SHAKARGARH	PHAGWARI MUS	2
MUZAFFARGARH	JATOI	SHAHBAZ PUR	2	NAROWAL	SHAKARGARH	PHULWARI	1
MUZAFFARGARH	MUZAFFARGARH	SHARIF CHHAJRAH	2	NAROWAL	SHAKARGARH	RAMBRI	2
MUZAFFARGARH	JATOI	SHEHAR SULTAN CITY	2	NAROWAL	NAROWAL	RANIWAL	2
MUZAFFARGARH	KOT ADDU	SHEIKH UMAR	1	NAROWAL	SHAKARGARH	RIBA KALAN	2
MUZAFFARGARH	KOT ADDU	SINAWAN	2	NAROWAL	SHAKARGARH	TOLA	2
MUZAFFARGARH	ALIPUR	SULTAN PUR	1	NAROWAL	SHAKARGARH	WALI PUR BUR	1
MUZAFFARGARH	MUZAFFARGARH	TALAIRI	1	OKARA	DEPALPUR	1/SP WESAWEW	2
MUZAFFARGARH	MUZAFFARGARH	THATHA QURESHI	1	OKARA	OKARA	AKBAR	2
MUZAFFARGARH	KOT ADDU	THATTA GURMANI	2	OKARA	DEPALPUR	BAREET JAWAY	2
MUZAFFARGARH	MUZAFFARGARH	UMARPUR JANUBI	1	OKARA	RENALA KHURD	BAZEDA	2
MUZAFFARGARH	MUZAFFARGARH	USMAN KORIA	2	OKARA	DEPALPUR	BHAUN MANZEB	2
MUZAFFARGARH	MUZAFFARGARH	UTRA SANDAILA	2	OKARA	DEPALPUR	BHELA GHULAB	2
MUZAFFARGARH	JATOI	WAINS	2	OKARA	DEPALPUR	BHELOL PUR	2
MUZAFFARGARH	MUZAFFARGARH	WAN PATAFI	2	OKARA	OKARA	BURJ JEWAY K	2
MUZAFFARGARH	KOT ADDU	WANDAR	2	OKARA	OKARA	CHAK 12/GD	2
MUZAFFARGARH	ALIPUR	YAKEW WALI	2	OKARA	OKARA	CHAK 15/1R	2
NAROWAL	NAROWAL	BADDOMALHI	2	OKARA	OKARA	CHAK 18/GD	2
NAROWAL	SHAKARGARH	BARA MANGA	1	OKARA	OKARA	CHAK 24/GD	2
NAROWAL	NAROWAL	BATHANWALA	2	OKARA	OKARA	CHAK 32/2R	2
NAROWAL	NAROWAL	BHENIAN	1	OKARA	OKARA	CHAK 34/GD	2

DISTRICT	TEHSIL	UC	FLOOD RISK CATEGORY	DISTRICT	TEHSIL	UC	FLOOD RISK CATEGORY
OKARA	RENALA KHURD	CHAK 4/GD	2	OKARA	DEPALPUR	PHULLAN TOLI	2
OKARA	OKARA	CHAK 40/3R	2	OKARA	DEPALPUR	QADIRABAD	2
OKARA	OKARA	CHAK 42/3R	2	OKARA	DEPALPUR	RAJOWAL	2
OKARA	OKARA	CHAK 44/2L	2	OKARA	DEPALPUR	ROHELA TAJEY	1
OKARA	OKARA	CHAK 45/GD	2	OKARA	DEPALPUR	RUKAN PURA	1
OKARA	OKARA	CHAK 48/3R	2	OKARA	OKARA	SATGHARA	2
OKARA	DEPALPUR	DEPALPUR-1	2	OKARA	OKARA	SHEKHU SHARI	2
OKARA	DEPALPUR	DEPALPUR-3	2	OKARA	OKARA	TARIQ ABAD	2
OKARA	DEPALPUR	DHULLIANA	2	PAKPATTAN	ARIFWALA	109/EB	2
OKARA	DEPALPUR	FARID PUR SO	1	PAKPATTAN	ARIFWALA	13/EB	2
OKARA	OKARA	FATEH PUR	2	PAKPATTAN	ARIFWALA	137/EB	2
OKARA	DEPALPUR	GUDDAR MALKA	1	PAKPATTAN	PAKPATTAN	15/KB	2
OKARA	DEPALPUR	HAVELI LAKHA	2	PAKPATTAN	ARIFWALA	18/KB	2
OKARA	DEPALPUR	HUJRA SHAH M	2	PAKPATTAN	PAKPATTAN	30/SP	2
OKARA	OKARA	JABOKA	2	PAKPATTAN	PAKPATTAN	37/SP	2
OKARA	OKARA	JANDRAKA	2	PAKPATTAN	ARIFWALA	75/EB	2
OKARA	DEPALPUR	JATH PUR	2	PAKPATTAN	ARIFWALA	ARAZI DILAWA	2
OKARA	DEPALPUR	JHUJHA KALAN	2	PAKPATTAN	PAKPATTAN	BEHRAM PUR	2
OKARA	RENALA KHURD	KAMAN	2	PAKPATTAN	PAKPATTAN	CHAK 15/SP	2
OKARA	DEPALPUR	KANI PUR	2	PAKPATTAN	PAKPATTAN	CHAK 17/SP	2
OKARA	DEPALPUR	KHARIAN WALI	1	PAKPATTAN	ARIFWALA	CHAK MEHDI K	2
OKARA	DEPALPUR	KLAIR KALAN	1	PAKPATTAN	PAKPATTAN	CHAK NOOR MU	2
OKARA	OKARA	KOHLA	2	PAKPATTAN	ARIFWALA	CHAK SADAR D	2
OKARA	OKARA	LASHARI	2	PAKPATTAN	ARIFWALA	CHAK SHAFI	2
OKARA	DEPALPUR	MAHANT DARSH	1	PAKPATTAN	PAKPATTAN	DHAMARA	2
OKARA	DEPALPUR	MANCHARIAN	2	PAKPATTAN	PAKPATTAN	FEROZ PUR	1
OKARA	DEPALPUR	MANDI AHMADA	2	PAKPATTAN	PAKPATTAN	HOTTA	1
OKARA	DEPALPUR	MARUF ALI GA	1	PAKPATTAN	ARIFWALA	JAMOON BOOLA	2
OKARA	DEPALPUR	MAZHAR ABAD	2	PAKPATTAN	ARIFWALA	JIWAN SHAH	2
OKARA	DEPALPUR	MEHAR SHAH K	2	PAKPATTAN	PAKPATTAN	JUGGA BALOCH	1
OKARA	DEPALPUR	MOHIB ALI UT	2	PAKPATTAN	PAKPATTAN	KALYANA	2
OKARA	RENALA KHURD	MOPALKEY	2	PAKPATTAN	PAKPATTAN	KUMHARI WALA	2
OKARA	DEPALPUR	NAHAL MAHAR	1	PAKPATTAN	ARIFWALA	MACHI SINGH	2
OKARA	DEPALPUR	NAMA JINDEKA	2	PAKPATTAN	PAKPATTAN	MOUSEWALA	2
OKARA	OKARA	OKARA -1	2	PAKPATTAN	ARIFWALA	NOORA RATH	1
OKARA	OKARA	OKARA -2	2	PAKPATTAN	PAKPATTAN	PACCA SADHAR	2
OKARA	OKARA	OKARA -3	2	PAKPATTAN	PAKPATTAN	PAK PATTAN -	2
OKARA	OKARA	OKARA -4	2	PAKPATTAN	PAKPATTAN	PIR GHANI	1
OKARA	OKARA	OKARA -5	2	PAKPATTAN	ARIFWALA	QABOOLA	2
OKARA	OKARA	OKARA -6	2	PAKPATTAN	PAKPATTAN	TIVANA KALAN	2
OKARA	OKARA	OKARA -7	2	RAHIM YAR KHAN	RAHIM YAR KHAN	ABAD PUR	2
OKARA	OKARA	OKARA -8	2	RAHIM YAR KHAN	LIAQUAT PUR	AHMAD ALI LAR	1
OKARA	OKARA	OKARA -9	2	RAHIM YAR KHAN	RAHIM YAR KHAN	AKRAM ABAD	2

DISTRICT	TEHSIL	UC	FLOOD RISK CATEGORY	DISTRICT	TEHSIL	UC	FLOOD RISK CATEGORY
RAHIM YAR KHAN	LIAQUAT PUR	ALLAH ABAD	2	RAHIM YAR KHAN	RAHIM YAR KHAN	SHERIN	2
RAHIM YAR KHAN	LIAQUAT PUR	AMINABAD	2	RAHIM YAR KHAN	RAHIM YAR KHAN	THUL KHAIR MOHAMMAD K	1
RAHIM YAR KHAN	RAHIM YAR KHAN	BADLI SHARIF	2	RAHIM YAR KHAN	LIAQUAT PUR	TRINDA GURGAJI	2
RAHIM YAR KHAN	RAHIM YAR KHAN	BAHAUDI PUR QURESHIAN	2	RAHIM YAR KHAN	LIAQUAT PUR	TRINDA MOHAMMAD PANAH	2
RAHIM YAR KHAN	SADIQABAD	BHONG	2	RAHIM YAR KHAN	LIAQUAT PUR	UNKNOWN_4	2
RAHIM YAR KHAN	SADIQABAD	BHOTA WAHAN	2	RAHIM YAR KHAN	KHANPUR	UNKNOWN_6	2
RAHIM YAR KHAN	KHANPUR	CHACHRAN SHARIF	1	RAHIM YAR KHAN	KHANPUR	UNKNOWN_7	2
RAHIM YAR KHAN	RAHIM YAR KHAN	CHAK NO 228/P	2	RAHIM YAR KHAN	KHANPUR	URBAN_7	2
RAHIM YAR KHAN	RAHIM YAR KHAN	CHAK NO 51/P	2	RAHIM YAR KHAN	KHANPUR	URBAN_8	2
RAHIM YAR KHAN	KHANPUR	CHANDIA	2	RAHIM YAR KHAN	LIAQUAT PUR	ZAFFAR ABAD	2
RAHIM YAR KHAN	LIAQUAT PUR	CHANJNI	2	RAJANPUR	JAMPUR	BASTI RINDAN	2
RAHIM YAR KHAN	LIAQUAT PUR	DASHTI	1	RAJANPUR	JAMPUR	BURREY WALA	2
RAHIM YAR KHAN	LIAQUAT PUR	DUFLI KABIR KHAN	1	RAJANPUR	ROJHAN	KACHA MIANWALI	1
RAHIM YAR KHAN	RAHIM YAR KHAN	GALOUR MASSU KHAN	2	RAJANPUR	RAJANPUR	KOT MITHAN	2
RAHIM YAR KHAN	KHANPUR	GARHI IKHTIAR KHAN	2	RAJANPUR	JAMPUR	KOT TAHIR	2
RAHIM YAR KHAN	KHANPUR	GHAZI PUR	2	RAJANPUR	JAMPUR	KOTLA DEWAN	1
RAHIM YAR KHAN	LIAQUAT PUR	GUL MOHAMMAD LANGAH U	1	RAJANPUR	RAJANPUR	KOTLA ISAN	2
RAHIM YAR KHAN	RAHIM YAR KHAN	HAJI PUR	1	RAJANPUR	JAMPUR	KOTLA MUGHLAN	2
RAHIM YAR KHAN	KHANPUR	HAJI PUR	2	RAJANPUR	RAJANPUR	KOTLA NASIR	2
RAHIM YAR KHAN	KHANPUR	JAJJA ABBASSIAN	2	RAJANPUR	ROJHAN	MIRANPUR	1
RAHIM YAR KHAN	SADIQABAD	JAMAL DIN WALI	2	RAJANPUR	JAMPUR	MOHAMMAD PUR	2
RAHIM YAR KHAN	LIAQUAT PUR	JAN PUR	2	RAJANPUR	RAJANPUR	MURGHAI	1
RAHIM YAR KHAN	LIAQUAT PUR	JHOK GULAB SHAH	1	RAJANPUR	RAJANPUR	NOOR PUR	2
RAHIM YAR KHAN	KHANPUR	JHORAN	2	RAJANPUR	RAJANPUR	PIR BUX SHARQI	2
RAHIM YAR KHAN	LIAQUAT PUR	KHAN BELA	2	RAJANPUR	ROJHAN	ROJHAN	1
RAHIM YAR KHAN	SADIQABAD	MACHKA	1	RAJANPUR	ROJHAN	ROJHAN SHARQI (TOWER CHOWK)UC	2
RAHIM YAR KHAN	RAHIM YAR KHAN	MIANWALI QURESHIAN	2	RAJANPUR	ROJHAN	SABZANI	1
RAHIM YAR KHAN	RAHIM YAR KHAN	MIANWALI SHEIKHAN	2	RAJANPUR	ROJHAN	SABZANI	2
RAHIM YAR KHAN	LIAQUAT PUR	MOHAMMAD DAHA	2	RAJANPUR	RAJANPUR	SAHAN WALA	2
RAHIM YAR KHAN	SADIQABAD	MUHIB SHAH	2	RAJANPUR	RAJANPUR	SHIKAR PUR	2
RAHIM YAR KHAN	RAHIM YAR KHAN	MURTAZA ABAD	2	RAJANPUR	RAJANPUR	SIKHANI WALA	2
RAHIM YAR KHAN	LIAQUAT PUR	NALA MUSANI	2	RAJANPUR	ROJHAN	UMER KOT	2
RAHIM YAR KHAN	KHANPUR	NAWAN KOT	2	RAJANPUR	ROJHAN	UMER KOT	2
RAHIM YAR KHAN	SADIQABAD	NAWAZABAD	2	RAJANPUR	RAJANPUR	WANG	2
RAHIM YAR KHAN	SADIQABAD	NAWAZABAD	2	RAWALPINDI	RAWALPINDI	ADIALA	2
RAHIM YAR KHAN	KHANPUR	QADIR PUR	1	RAWALPINDI	RAWALPINDI	BAGGA SHEIKH	1
RAHIM YAR KHAN	SADIQABAD	RAHIMABAD	2	RAWALPINDI	RAWALPINDI	BAJNIAL	2
RAHIM YAR KHAN	RAHIM YAR KHAN	RAJANPUR	2	RAWALPINDI	RAWALPINDI	BANDA	1
RAHIM YAR KHAN	SADIQABAD	RASOOL PUR	2	RAWALPINDI	RAWALPINDI	BASALI	2
RAHIM YAR KHAN	RAHIM YAR KHAN	SHAH PUR	2	RAWALPINDI	KAHUTA	BEOR	2
RAHIM YAR KHAN	LIAQUAT PUR	SH AidANI SHARIF	2	RAWALPINDI	GUJAR KHAN	BEWAL	2
RAHIM YAR KHAN	LIAQUAT PUR	SH AidANI SHARIF	2	RAWALPINDI	GUJAR KHAN	BHADANA	2

DISTRICT	TEHSIL	UC	FLOOD RISK CATEGORY	DISTRICT	TEHSIL	UC	FLOOD RISK CATEGORY
RAWALPINDI	KAHUTA	BISHOUDOTE	1	RAWALPINDI	RAWALPINDI	MORGAH	2
RAWALPINDI	RAWALPINDI	CHABPI	1	RAWALPINDI	KAHUTA	MOUEARA	2
RAWALPINDI	RAWALPINDI	CHAHAN	2	RAWALPINDI	KAHUTA	NALLA MUSLMA	2
RAWALPINDI	RAWALPINDI	CHAK BELI KH	1	RAWALPINDI	KAHUTA	NARA	2
RAWALPINDI	RAWALPINDI	CHAK JALAL D	2	RAWALPINDI	KAHUTA	NATORE	1
RAWALPINDI	RAWALPINDI	CHAKLALA	1	RAWALPINDI	KAHUTA	PANJAR	2
RAWALPINDI	GUJAR KHAN	CHANGA BANGI	2	RAWALPINDI	GUJAR KHAN	PANJGRAN	2
RAWALPINDI	RAWALPINDI	CHAUNTRA	1	RAWALPINDI	RAWALPINDI	PARIAL	1
RAWALPINDI	KAHUTA	CHOA KHALSA	2	RAWALPINDI	RAWALPINDI	PARIKA MAIRA	1
RAWALPINDI	KAHUTA	DABERAN KHUR	2	RAWALPINDI	GUJAR KHAN	QAZIAN	2
RAWALPINDI	KAHUTA	DAKHALI	1	RAWALPINDI	RAWALPINDI	RAHMATABAD	2
RAWALPINDI	KAHUTA	DARBALI MAMO	1	RAWALPINDI	GUJAR KHAN	RAMAN	2
RAWALPINDI	GUJAR KHAN	DAULTALA	2	RAWALPINDI	RAWALPINDI	RANIAL	2
RAWALPINDI	GUJAR KHAN	DEVI	2	RAWALPINDI	RAWALPINDI	RAWALPINDI C	1
RAWALPINDI	RAWALPINDI	DHAMIAL	2	RAWALPINDI	RAWALPINDI	RAWALPINDI C	2
RAWALPINDI	RAWALPINDI	DHAMYAN SYAD	1	RAWALPINDI	KAHUTA	SABOTE	1
RAWALPINDI	RAWALPINDI	DHOKE MUNSHI	2	RAWALPINDI	RAWALPINDI	SAGRI	2
RAWALPINDI	RAWALPINDI	GAGAN	2	RAWALPINDI	GUJAR KHAN	SAHNG	2
RAWALPINDI	RAWALPINDI	GANGAL	1	RAWALPINDI	KAHUTA	SAMOTE	2
RAWALPINDI	RAWALPINDI	GARJA	2	RAWALPINDI	GUJAR KHAN	SAYAD	2
RAWALPINDI	KAHUTA	GAZANABAD	2	RAWALPINDI	RAWALPINDI	SHAKRIAL JAN	1
RAWALPINDI	GUJAR KHAN	GHUNGRIALA	2	RAWALPINDI	RAWALPINDI	SHAKRIAL SHU	1
RAWALPINDI	KAHUTA	GUFF	1	RAWALPINDI	RAWALPINDI	SIHAL	2
RAWALPINDI	GUJAR KHAN	GUJAR KHAN C	2	RAWALPINDI	GUJAR KHAN	SUI CHEEMIAN	2
RAWALPINDI	GUJAR KHAN	GUJAR KHAN C	2	RAWALPINDI	GUJAR KHAN	SUKHO	2
RAWALPINDI	KAHUTA	HOTHLA	2	RAWALPINDI	RAWALPINDI	TAKHT PARI	1
RAWALPINDI	GUJAR KHAN	JATLI	2	RAWALPINDI	RAWALPINDI	TARAHIA	1
RAWALPINDI	GUJAR KHAN	JHUNGAL	1	RAWALPINDI	GUJAR KHAN	THATHI	2
RAWALPINDI	KAHUTA	KAHUTA - 1	2	RAWALPINDI	RAWALPINDI	UC 107	1
RAWALPINDI	KAHUTA	KAHUTA - 2	2	SAHIWAL	SAHIWAL	1/10.L	2
RAWALPINDI	KAHUTA	KALLAR SAYAD	2	SAHIWAL	CHICHAWATNI	10/11.L	2
RAWALPINDI	GUJAR KHAN	KALYAM AWAN	2	SAHIWAL	CHICHAWATNI	109/12.L	2
RAWALPINDI	KAHUTA	KANOHA	2	SAHIWAL	CHICHAWATNI	110/12-L	1
RAWALPINDI	KOTLI SATTIAN	KARORE	2	SAHIWAL	CHICHAWATNI	110/7R	2
RAWALPINDI	KAHUTA	KHADIOTE	2	SAHIWAL	CHICHAWATNI	112/7.R	1
RAWALPINDI	RAWALPINDI	KOLIAN KALAN	2	SAHIWAL	CHICHAWATNI	116/7CR	1
RAWALPINDI	GUJAR KHAN	KURI DOLAL	2	SAHIWAL	CHICHAWATNI	118/12-L	2
RAWALPINDI	RAWALPINDI	LAKHAN	1	SAHIWAL	SAHIWAL	138/9.L	2
RAWALPINDI	RAWALPINDI	LODHRA	2	SAHIWAL	CHICHAWATNI	162/9-L	2
RAWALPINDI	GUJAR KHAN	MANDRA	2	SAHIWAL	CHICHAWATNI	17/14-L	2
RAWALPINDI	GUJAR KHAN	MANGHATE	2	SAHIWAL	CHICHAWATNI	18/11-L	2
RAWALPINDI	KAHUTA	MANIANDA	2	SAHIWAL	CHICHAWATNI	180/9-L	2
RAWALPINDI	GUJAR KHAN	MATUA	2	SAHIWAL	SAHIWAL	185/9.L	2

DISTRICT	TEHSIL	UC	FLOOD RISK CATEGORY	DISTRICT	TEHSIL	UC	FLOOD RISK CATEGORY
SAHIWAL	CHICHAWATNI	20/14-L	2	SARGODHA	SILLANWALI	118 NB	2
SAHIWAL	CHICHAWATNI	30/11-L	2	SARGODHA	SILLANWALI	126 SB	2
SAHIWAL	CHICHAWATNI	36/12.L	2	SARGODHA	SILLANWALI	131 NB	2
SAHIWAL	CHICHAWATNI	39/14-L	2	SARGODHA	SILLANWALI	135 SB	2
SAHIWAL	CHICHAWATNI	4/14-L	2	SARGODHA	SILLANWALI	138 SB	2
SAHIWAL	CHICHAWATNI	45/12-L	2	SARGODHA	SILLANWALI	147 NB	2
SAHIWAL	SAHIWAL	48/GD	1	SARGODHA	SILLANWALI	152 NB	2
SAHIWAL	CHICHAWATNI	50/12-L	2	SARGODHA	SILLANWALI	163 NB	2
SAHIWAL	SAHIWAL	50/G.D	2	SARGODHA	BHALWAL	18 NB	2
SAHIWAL	SAHIWAL	56/5.L	2	SARGODHA	SARGODHA	33 SB	2
SAHIWAL	SAHIWAL	58/GD	2	SARGODHA	SARGODHA	36 SB	2
SAHIWAL	CHICHAWATNI	6/11.L	2	SARGODHA	SARGODHA	45 SB	2
SAHIWAL	CHICHAWATNI	6/14-L	2	SARGODHA	SARGODHA	46 SB	2
SAHIWAL	SAHIWAL	61/4.R	2	SARGODHA	SILLANWALI	48 SB	2
SAHIWAL	SAHIWAL	62/L.R	2	SARGODHA	SILLANWALI	49 SB	2
SAHIWAL	SAHIWAL	69/4.R	2	SARGODHA	BHALWAL	ALI PUR	2
SAHIWAL	CHICHAWATNI	7/14-L	2	SARGODHA	SHAHPUR	AQIL SHAH	2
SAHIWAL	SAHIWAL	77/5.R	2	SARGODHA	SAHIWAL	AZMAT WALA	2
SAHIWAL	SAHIWAL	78/5.R	2	SARGODHA	SHAHPUR	BAKHAR BAR	2
SAHIWAL	CHICHAWATNI	8/11.L	2	SARGODHA	BHALWAL	BHABRA	2
SAHIWAL	SAHIWAL	85/6.R	2	SARGODHA	BHALWAL	BHALWAL - 1	2
SAHIWAL	SAHIWAL	86/6.R	2	SARGODHA	BHALWAL	BHALWAL - 2	2
SAHIWAL	SAHIWAL	87/6.R	2	SARGODHA	BHALWAL	BHALWAL - 3	2
SAHIWAL	SAHIWAL	89/6.R	2	SARGODHA	BHALWAL	BHALWAL - 4	2
SAHIWAL	SAHIWAL	92/6.R	2	SARGODHA	BHALWAL	BHERA - 1	2
SAHIWAL	SAHIWAL	99/6.R	2	SARGODHA	BHALWAL	BHERA - 2	2
SAHIWAL	SAHIWAL	AURANG ABAD	1	SARGODHA	BHALWAL	CHAK RAMDAS	2
SAHIWAL	CHICHAWATNI	CHICHAWATNI	2	SARGODHA	BHALWAL	CHAK SAIDA	2
SAHIWAL	SAHIWAL	DADRA ARAZI	2	SARGODHA	SARGODHA	CHAUKERA	2
SAHIWAL	SAHIWAL	HARAPPA	2	SARGODHA	BHALWAL	CHAWA	2
SAHIWAL	SAHIWAL	KARYAL	1	SARGODHA	BHALWAL	DHAL	2
SAHIWAL	SAHIWAL	MIRDAD MUAFI	2	SARGODHA	BHALWAL	DODA	2
SAHIWAL	SAHIWAL	MUHAMMAD PUR	1	SARGODHA	SAHIWAL	FAROOKA	2
SAHIWAL	SAHIWAL	NOOR SHAH	1	SARGODHA	BHALWAL	FATEH GARH	2
SAHIWAL	SAHIWAL	SAHIWAL - 1	2	SARGODHA	BHALWAL	GARHI KALA	2
SAHIWAL	SAHIWAL	SAHIWAL - 2	2	SARGODHA	SHAHPUR	GHANGWAL	2
SAHIWAL	SAHIWAL	SAHIWAL - 3	2	SARGODHA	BHALWAL	GHULA PUR	2
SAHIWAL	SAHIWAL	SAHIWAL - 4	2	SARGODHA	SHAHPUR	GONDAL	2
SAHIWAL	SAHIWAL	SAHIWAL - 5	2	SARGODHA	BHALWAL	GURNA	1
SARGODHA	BHALWAL	10 ML	2	SARGODHA	BHALWAL	HAZUR PUR	2
SARGODHA	BHALWAL	10 NB	2	SARGODHA	SHAHPUR	JAHAN ABAD	2
SARGODHA	SILLANWALI	111 NB	2	SARGODHA	SAHIWAL	JAHANIAN SHA	2
SARGODHA	SARGODHA	113 SB	2	SARGODHA	BHALWAL	JAN MUHAMMAD	2

DISTRICT	TEHSIL	UC	FLOOD RISK CATEGORY	DISTRICT	TEHSIL	UC	FLOOD RISK CATEGORY
SARGODHA	SHAHPUR	JHAWRIAN	2	SHEIKHUPURA	NANKANA SAHIB	BARKHURDAR	2
SARGODHA	SHAHPUR	KALRA	2	SHEIKHUPURA	FEROZEWALA	BHLANWALA KA	2
SARGODHA	BHALWAL	KALYAN PUR	1	SHEIKHUPURA	NANKANA SAHIB	BUCKEKE	2
SARGODHA	SHAHPUR	KANDAN	2	SHEIKHUPURA	FEROZEWALA	BURAJ ATTARI	2
SARGODHA	BHALWAL	KHAN MUHAMMA	2	SHEIKHUPURA	NANKANA SAHIB	CHAINDPUR	1
SARGODHA	SHAHPUR	KHAWAJABAD	2	SHEIKHUPURA	NANKANA SAHIB	CHAK HYDERAB	1
SARGODHA	BHALWAL	KOT AHMED KH	2	SHEIKHUPURA	FEROZEWALA	DAKA	2
SARGODHA	SHAHPUR	KOT BHAI KHA	2	SHEIKHUPURA	FEROZEWALA	DHAMEKE	2
SARGODHA	BHALWAL	KOT MIANA	2	SHEIKHUPURA	FEROZEWALA	DHAROR MUSL	2
SARGODHA	SHAHPUR	KOT PEHLWAN	2	SHEIKHUPURA	FEROZEWALA	FAIZ PUR KHU	2
SARGODHA	SAHIWAL	KUD LATHI	2	SHEIKHUPURA	FEROZEWALA	FAIZPUR KALA	1
SARGODHA	SAHIWAL	LAKHIWAL	2	SHEIKHUPURA	NANKANA SAHIB	FATHA THATA	2
SARGODHA	SARGODHA	LALUWALI	2	SHEIKHUPURA	FEROZEWALA	FEROZEWALA -	2
SARGODHA	SARGODHA	LUDEWALA	2	SHEIKHUPURA	NANKANA SAHIB	GANESH PUR	1
SARGODHA	SAHIWAL	MAJOKA	2	SHEIKHUPURA	NANKANA SAHIB	HAFTMADAR	1
SARGODHA	SHAHPUR	MANGOWAL KHU	2	SHEIKHUPURA	FEROZEWALA	HARDO LADHEK	2
SARGODHA	BHALWAL	MELA	2	SHEIKHUPURA	NANKANA SAHIB	JALAL KHUNA	2
SARGODHA	BHALWAL	MIANI	1	SHEIKHUPURA	NANKANA SAHIB	JAWAHARPUR	2
SARGODHA	BHALWAL	MIDH PARGNA	2	SHEIKHUPURA	NANKANA SAHIB	JOGE KOT NOU	2
SARGODHA	BHALWAL	MIDH RANJHA	1	SHEIKHUPURA	FEROZEWALA	KALA KHATA	1
SARGODHA	BHALWAL	NASIRPUR KAL	2	SHEIKHUPURA	FEROZEWALA	KHANPUR	2
SARGODHA	SAHIWAL	NURE WALA	2	SHEIKHUPURA	FEROZEWALA	KIRTO	2
SARGODHA	BHALWAL	OLD BALWAL	2	SHEIKHUPURA	FEROZEWALA	KOT ABDUL MA	2
SARGODHA	BHALWAL	PHULAR WAN	2	SHEIKHUPURA	NANKANA SAHIB	KOT BANIDAS	1
SARGODHA	SAHIWAL	RADHAN	2	SHEIKHUPURA	NANKANA SAHIB	KOT HUSSAIN	2
SARGODHA	BHALWAL	RATO KALA	2	SHEIKHUPURA	FEROZEWALA	KOT MEHMOOD	1
SARGODHA	SHAHPUR	SABOWAL	2	SHEIKHUPURA	NANKANA SAHIB	KOT NAMDAR	2
SARGODHA	SAHIWAL	SAHIWAL - 1	2	SHEIKHUPURA	FEROZEWALA	KOT PINDIDAS	2
SARGODHA	SAHIWAL	SAHIWAL - 2	2	SHEIKHUPURA	FEROZEWALA	KUTHLALA VIR	2
SARGODHA	SAHIWAL	SAJOKA	2	SHEIKHUPURA	FEROZEWALA	LANBRAY	2
SARGODHA	SILLANWALI	SHAH NIKDAR	2	SHEIKHUPURA	FEROZEWALA	LUMBAN WALA	1
SARGODHA	SHAHPUR	SHAH PUR CIT	2	SHEIKHUPURA	NANKANA SAHIB	LURKA	2
SARGODHA	SHAHPUR	SHAH PUR SAD	2	SHEIKHUPURA	NANKANA SAHIB	MACHORA	1
SARGODHA	SILLANWALI	SHAHENABAD	2	SHEIKHUPURA	NANKANA SAHIB	MALIKA HAJI	1
SARGODHA	SAHIWAL	SIAL SHARIF	2	SHEIKHUPURA	FEROZEWALA	MANDHALI	2
SARGODHA	SILLANWALI	SOBHAGA	2	SHEIKHUPURA	FEROZEWALA	MANDIAN WALA	1
SARGODHA	SHAHPUR	SULTANPUR	2	SHEIKHUPURA	NANKANA SAHIB	MANGTANWALA	1
SARGODHA	BHALWAL	TAKHAT HAZAR	1	SHEIKHUPURA	FEROZEWALA	MARH BHAN GO	2
SARGODHA	BHALWAL	THATI NUR	2	SHEIKHUPURA	NANKANA SAHIB	MEHR PUR	1
SARGODHA	SAHIWAL	WIJH	2	SHEIKHUPURA	FEROZEWALA	MEHTA SUJA	2
SHEIKHUPURA	FEROZEWALA	AHDIAN	1	SHEIKHUPURA	FEROZEWALA	MOMAN PUR	2
SHEIKHUPURA	FEROZEWALA	BAOLI JAMADA	2	SHEIKHUPURA	NANKANA SAHIB	MORE KHUNDA	2
SHEIKHUPURA	NANKANA SAHIB	BARA GHAR	2	SHEIKHUPURA	FEROZEWALA	MURIDKE - 1	2

DISTRICT	TEHSIL	UC	FLOOD RISK CATEGORY	DISTRICT	TEHSIL	UC	FLOOD RISK CATEGORY
SHEIKHUPURA	FEROZEWALA	MURIDKE - 2	2	SIALKOT	SIALKOT	HAJIPURA	2
SHEIKHUPURA	FEROZEWALA	MURIDKE - 3	2	SIALKOT	SIALKOT	IMAM SAHIB	2
SHEIKHUPURA	FEROZEWALA	MURIDKE - 4	2	SIALKOT	DASKA	JAMKE CHEEMA	2
SHEIKHUPURA	FEROZEWALA	MURIDKE - 5	2	SIALKOT	SIALKOT	JAURIAN KALA	1
SHEIKHUPURA	FEROZEWALA	MURIDKE - 6	2	SIALKOT	DASKA	JETHIKE	2
SHEIKHUPURA	NANKANA SAHIB	NABI PUR PIR	2	SIALKOT	SIALKOT	KAMMANWALA	1
SHEIKHUPURA	FEROZEWALA	NANGAL KASWA	2	SIALKOT	DASKA	KANDAN SIYAN	1
SHEIKHUPURA	FEROZEWALA	NANGLE BUTCH	2	SIALKOT	SIALKOT	KARIMPURA	2
SHEIKHUPURA	FEROZEWALA	NARANG - 1	2	SIALKOT	SIALKOT	KHAROTA SAYY	1
SHEIKHUPURA	FEROZEWALA	NARANG - 2	1	SIALKOT	DASKA	KOPRA UNCHA	2
SHEIKHUPURA	FEROZEWALA	NOON	2	SIALKOT	SIALKOT	KOTLI BEHRAM	2
SHEIKHUPURA	FEROZEWALA	QURESHIAN WA	2	SIALKOT	SIALKOT	KOTLI LOHARA	2
SHEIKHUPURA	FEROZEWALA	RATTA GUJRAN	1	SIALKOT	SIALKOT	KULLOOWAL	2
SHEIKHUPURA	NANKANA SAHIB	REHAN WALA	2	SIALKOT	SIALKOT	LANGRIALI	2
SHEIKHUPURA	FEROZEWALA	SEHJOWAL	1	SIALKOT	DASKA	MALKHANWALA	1
SHEIKHUPURA	NANKANA SAHIB	SHAH BHULWAL	1	SIALKOT	SIALKOT	MIANAPURA	2
SHEIKHUPURA	FEROZEWALA	SHAMKE	2	SIALKOT	SIALKOT	MIANI	2
SHEIKHUPURA	FEROZEWALA	SHARIQPUR SH	1	SIALKOT	DASKA	MITRAN WALI	2
SHEIKHUPURA	NANKANA SAHIB	SHIREEN JHAN	2	SIALKOT	SIALKOT	MODEL TOWN	2
SHEIKHUPURA	NANKANA SAHIB	SYED WALA	1	SIALKOT	SIALKOT	MOH. SHAH SY	2
SHEIKHUPURA	FEROZEWALA	WANDALA DIYA	1	SIALKOT	SIALKOT	MOMMAN KALAN	2
SIALKOT	SIALKOT	ADALAT GARHA	2	SIALKOT	SIALKOT	MOOLGARH	2
SIALKOT	SIALKOT	AHMADPURA	2	SIALKOT	SIALKOT	MUHAMMAD PUR	2
SIALKOT	DASKA	ALO MAHAR	2	SIALKOT	SIALKOT	MUZAFFERPUR	2
SIALKOT	DASKA	BADDOKE	1	SIALKOT	SIALKOT	NAIKAPURA	2
SIALKOT	DASKA	BAIGOWALA	1	SIALKOT	SIALKOT	PARAG PUR	2
SIALKOT	DASKA	BALAGGAN	2	SIALKOT	SIALKOT	PELORA KALAN	2
SIALKOT	SIALKOT	BALLAN WALA	1	SIALKOT	SIALKOT	PINDI ARAYAN	2
SIALKOT	SIALKOT	BAONKAN	2	SIALKOT	SIALKOT	PINDI KHOKHA	2
SIALKOT	SIALKOT	BHAGOWAL AWA	1	SIALKOT	SIALKOT	PURA HEERAN	2
SIALKOT	SIALKOT	BHERATH	1	SIALKOT	PASRUR	QILA KALAR W	2
SIALKOT	DASKA	BHOPAL WALA	1	SIALKOT	DASKA	RANDHEER	2
SIALKOT	SIALKOT	CHAPRAR	2	SIALKOT	SIALKOT	RASOOLPUR	2
SIALKOT	SIALKOT	CHARIND	2	SIALKOT	SIALKOT	RORAS	1
SIALKOT	SIALKOT	DALUWALI	1	SIALKOT	DASKA	SAHOWALA	1
SIALKOT	SIALKOT	DOBURJI ARAY	2	SIALKOT	DASKA	SAMBRIAL - 1	2
SIALKOT	DASKA	GHOINKE	2	SIALKOT	DASKA	SAMBRIAL - 2	2
SIALKOT	SIALKOT	GODHPUR	2	SIALKOT	PASRUR	SAUKAN WAND	2
SIALKOT	DASKA	GOJRA	2	SIALKOT	DASKA	SEHJO KALA	2
SIALKOT	SIALKOT	GONDAL	2	SIALKOT	SIALKOT	SHEEHNI (SHA	1
SIALKOT	SIALKOT	GURHI	2	SIALKOT	SIALKOT	SHOHABPURA	2
SIALKOT	SIALKOT	HABIBPURA	2	SIALKOT	SIALKOT	SYEDAN WALI	2
SIALKOT	DASKA	HABIBPURA	2	SIALKOT	SIALKOT	TALWARA	2

DISTRICT	TEHSIL	UC	FLOOD RISK CATEGORY	DISTRICT	TEHSIL	UC	FLOOD RISK CATEGORY
SIALKOT	SIALKOT	UGGOKI	2	VEHARI	BUREWALA	JAMLERA	1
SIALKOT	DASKA	VEEROWALA	2	VEHARI	MAILSI	KARAMPUR	1
SIALKOT	SIALKOT	WATER WORKS	2	VEHARI	MAILSI	KIKRI KHURD	2
TOBA TEK SINGH	TOBA TEK SINGH	184 GB	2	VEHARI	VEHARI	LUDDAN	1
TOBA TEK SINGH	TOBA TEK SINGH	189 GB	1	VEHARI	MAILSI	MAILSI (EAST	2
TOBA TEK SINGH	TOBA TEK SINGH	262 GB	2	VEHARI	MAILSI	MAILSI (WEST	2
TOBA TEK SINGH	TOBA TEK SINGH	269 GB	2	VEHARI	MAILSI	MUHAMMAD SHA	2
TOBA TEK SINGH	KAMALIA	661 GB	2	VEHARI	BUREWALA	SAHUKA	1
TOBA TEK SINGH	KAMALIA	670 GB	2	VEHARI	VEHARI	SHARIFABAD	2
TOBA TEK SINGH	KAMALIA	694 GB	2	VEHARI	BUREWALA	SULDERA	2
TOBA TEK SINGH	KAMALIA	712 GB	2	VEHARI	MAILSI	WARSY WAHIN	1
TOBA TEK SINGH	KAMALIA	715 GB	2				
TOBA TEK SINGH	KAMALIA	718 GB	2				
TOBA TEK SINGH	KAMALIA	739 GB	1				
TOBA TEK SINGH	KAMALIA	759 GB	2				
TOBA TEK SINGH	KAMALIA	BAHROON KAMA	2				
TOBA TEK SINGH	KAMALIA	CHAK NO. 681	2				
TOBA TEK SINGH	KAMALIA	CHAK NO. 711	1				
TOBA TEK SINGH	KAMALIA	CHAK NO. 760	2				
TOBA TEK SINGH	KAMALIA	JAOSA	1				
TOBA TEK SINGH	KAMALIA	KAMALIA TOWN	2				
TOBA TEK SINGH	KAMALIA	KOT PAJHANA	2				
TOBA TEK SINGH	KAMALIA	MUHAMMAD SHA	1				
TOBA TEK SINGH	KAMALIA	NAWAB BHOUTI	2				
TOBA TEK SINGH	KAMALIA	P 57/4	1				
TOBA TEK SINGH	KAMALIA	SHAHPUR	1				
VEHARI	BUREWALA	223/EB	2				
VEHARI	BUREWALA	225/EB	2				
VEHARI	BUREWALA	267/EB	2				
VEHARI	BUREWALA	287/EB	2				
VEHARI	BUREWALA	291/EB	1				
VEHARI	BUREWALA	317/EB (DEWA	2				
VEHARI	BUREWALA	483/EB	2				
VEHARI	BUREWALA	495/EB	2				
VEHARI	VEHARI	AKBAR SHAH	2				
VEHARI	MAILSI	ALAMPUR	2				
VEHARI	VEHARI	BUDH GHULAM	1				
VEHARI	MAILSI	BULANDPUR	2				
VEHARI	MAILSI	BURANA KHAS	2				
VEHARI	VEHARI	DADU KEMRA	1				
VEHARI	MAILSI	FADDA	2				
VEHARI	MAILSI	FATEHPUR	1				
VEHARI	MAILSI	JALLAH JEEM	2				

APPENDIX 3 - SINDH - UNION COUNCILS AT FLOOD RISK

DISTRICT	TEHSIL	UC	FLOOD RISK CATEGORY	DISTRICT	TEHSIL	UC	FLOOD RISK CATEGORY
DADU	DADU	ALA ABAD	1	GHOTKI	GHOTKI	UMARDARHO	2
DADU	KHAIRPUR NATHAN SHAH	BAGHIA	2	HYDERABAD	HYDERABAD	HATRI	1
DADU	JOHI	BAHAWALPUR	2	HYDERABAD	HYDERABAD	HOSTRI	2
DADU	MEHAR	BALI SHAH	2	HYDERABAD	HYDERABAD CITY	HYDERABAD	2
DADU	MEHAR	BETU	2	HYDERABAD	HYDERABAD CITY	HYDERABAD CANTT 1	1
DADU	MEHAR	BOTHARO	2	HYDERABAD	HYDERABAD CITY	HYDERABAD CANTT 2	1
DADU	KHAIRPUR NATHAN SHAH	BUTRA	2	HYDERABAD	HYDERABAD CITY	HYDERABAD CANTT 3	1
DADU	DADU	DADU 1	2	HYDERABAD	HYDERABAD CITY	HYDERABAD CANTT 4	2
DADU	DADU	DADU 2	2	HYDERABAD	LATIFABAD	LATIF ABAD 1	2
DADU	DADU	DADU 3	2	HYDERABAD	LATIFABAD	LATIF ABAD 10	2
DADU	JOHI	KAMAL KHAN	2	HYDERABAD	LATIFABAD	LATIF ABAD 11	1
DADU	DADU	KHUDA ABAD	2	HYDERABAD	LATIFABAD	LATIF ABAD 12	2
DADU	DADU	MAKHDOOM SAHIB	2	HYDERABAD	LATIFABAD	LATIF ABAD 13	2
DADU	DADU	MIAN YAR MOHD KALHORA	2	HYDERABAD	LATIFABAD	LATIF ABAD 14	1
DADU	DADU	MONDAR	2	HYDERABAD	LATIFABAD	LATIF ABAD 15	1
DADU	DADU	MURAD ABAD CHANNA	2	HYDERABAD	LATIFABAD	LATIF ABAD 16	1
DADU	DADU	PAT ROLER	1	HYDERABAD	LATIFABAD	LATIF ABAD 17	2
DADU	DADU	PERI	2	HYDERABAD	LATIFABAD	LATIF ABAD 2	2
DADU	DADU	PHULJI STATION	2	HYDERABAD	LATIFABAD	LATIF ABAD 3	2
DADU	KHAIRPUR NATHAN SHAH	PIRYA	2	HYDERABAD	LATIFABAD	LATIF ABAD 4	2
DADU	DADU	PIYARO STATION	2	HYDERABAD	LATIFABAD	LATIF ABAD 5	2
DADU	MEHAR	RADHAN	2	HYDERABAD	LATIFABAD	LATIF ABAD 6	2
DADU	DADU	SIAL	1	HYDERABAD	LATIFABAD	LATIF ABAD 7	2
DADU	KHAIRPUR NATHAN SHAH	SITA ROAD	2	HYDERABAD	LATIFABAD	LATIF ABAD 8	2
DADU	MEHAR	THARIRI MOHABAT	2	HYDERABAD	LATIFABAD	LATIF ABAD 9	2
GHOTKI	GHOTKI	ADIL PUR	2	HYDERABAD	HYDERABAD	MASO BHARGARI	1
GHOTKI	GHOTKI	BAGO DERHO	2	HYDERABAD	HYDERABAD	MOLAN	2
GHOTKI	GHOTKI	BERIRI	2	HYDERABAD	HYDERABAD	MUSA KHATIAN	2
GHOTKI	UBAURO	CHANDIA	1	HYDERABAD	QASIMABAD	QASIM ABAD 1	1
GHOTKI	GHOTKI	GHOTKI 1	2	HYDERABAD	QASIMABAD	QASIM ABAD 2	1
GHOTKI	GHOTKI	GHOTKI 2	2	HYDERABAD	QASIMABAD	QASIM ABAD 3	1
GHOTKI	GHOTKI	HUSSAIN BELI	1	HYDERABAD	QASIMABAD	QASIM ABAD 4	2
GHOTKI	UBAURO	JEVAN SHAH	2	HYDERABAD	HYDERABAD	SANOON KHAN GOPANG	2
GHOTKI	UBAURO	KAMON SHAHEED	2	HYDERABAD	HYDERABAD	SERI	2
GHOTKI	UBAURO	KHAMBRA	2	HYDERABAD	HYDERABAD	TANDO FAZAL	2
GHOTKI	GHOTKI	KHOKHARA	1	HYDERABAD	HYDERABAD	TANDO JAM	2
GHOTKI	UBAURO	LANGHO	2	JACOBABAD	THUL	TAUJ	2
GHOTKI	MIRPUR MATHELO	MIR PUR MATHELO 2	2	JAMSHORO	KOTRI	ALLAH BACHAIO	2
GHOTKI	GHOTKI	QADIR PUR	1	JAMSHORO	MANJHAND	AMRI	1
GHOTKI	UBAURO	RANWATI	1	JAMSHORO	SEHWAN SHARIF	BHAN	2
GHOTKI	GHOTKI	RUK	2	JAMSHORO	KOTRI	BOLAHRI	2
GHOTKI	UBAURO	UBAURO	2	JAMSHORO	SEHWAN SHARIF	BUBAK	2

DISTRICT	TEHSIL	UC	FLOOD RISK CATEGORY	DISTRICT	TEHSIL	UC	FLOOD RISK CATEGORY
JAMSHORO	SEHWAN SHARIF	CHANNA	2	KASHMORE	KASHMORE	GEHAIL PUR	1
JAMSHORO	SEHWAN SHARIF	DAL	2	KASHMORE	KANDH KOT	GHUS PUR	2
JAMSHORO	MANJHAND	HAJI SANJHO	2	KASHMORE	KASHMORE	GUBLO	1
JAMSHORO	KOTRI	JAMSHORO	2	KASHMORE	KASHMORE	GULLAN PUR	2
JAMSHORO	SEHWAN SHARIF	JHANGARA	2	KASHMORE	KANDH KOT	HAIBAT	1
JAMSHORO	KOTRI	KOTRI	2	KASHMORE	TANGWANI	JAMAL	2
JAMSHORO	MANJHAND	LAKHA	1	KASHMORE	KASHMORE	K S ALI BILAWAL	2
JAMSHORO	MANJHAND	MANJHAND	1	KASHMORE	KANDH KOT	KAJLI	2
JAMSHORO	MANJHAND	MANZOORABAD	2	KASHMORE	KANDH KOT	KANDH KOT 1	2
JAMSHORO	KOTRI	MORHOJABAL	2	KASHMORE	TANGWANI	KARAM PUR	2
JAMSHORO	KOTRI	NANGO LINE	2	KASHMORE	KASHMORE	KASHMORE 1	2
JAMSHORO	MANJHAND	SANN	1	KASHMORE	KASHMORE	KASHMORE 2	2
JAMSHORO	SEHWAN SHARIF	SEHWAN I	1	KASHMORE	KASHMORE	KASHMORE 3	2
JAMSHORO	SEHWAN SHARIF	TALTI	1	KASHMORE	KASHMORE	KASHMORE 4	2
JAMSHORO	KOTRI	UNERPUR	1	KASHMORE	KASHMORE	KHEWALI	1
KAMBAR SHAHDAD KOT	NASIR ABAD	DERA	2	KASHMORE	KASHMORE	KUMB	2
KAMBAR SHAHDAD KOT	NASIR ABAD	MIANDAD CHINJNI	2	KASHMORE	TANGWANI	LILLA	2
KARACHI	KARACHI	UC-1 BILAL COLONY	1	KASHMORE	KANDH KOT	MALHEER	2
KARACHI	KARACHI	UC-1 NATHA KHAN GOTH	1	KASHMORE	KASHMORE	RASUL BAKHSH CHACHAR	2
KARACHI	KARACHI	UC-2 DARSANNO CHANNO	1	KASHMORE	TANGWANI	SEGAL	2
KARACHI	KARACHI	UC-2 MANZOOR COLONY	1	KASHMORE	KASHMORE	SODHI	2
KARACHI	KARACHI	UC-2 NASIR COLONY	1	KASHMORE	TANGWANI	TANGWANI	2
KARACHI	KARACHI	UC-2 PAK SADAAT COLONY	1	KASHMORE	KASHMORE	ZOOR GARH	2
KARACHI	KARACHI	UC-3 DRIGH COLONY	1	KHAIRPUR	GAMBAT	AGRHA	1
KARACHI	KARACHI	UC-4 MOINABAD	1	KHAIRPUR	KINGRI	AHMAD PUR	1
KARACHI	KARACHI	UC-4 QUAIDABAD	1	KHAIRPUR	KHAIRPUR	BABAR LO	1
KARACHI	KARACHI	UC-4 RETA PLOT	1	KHAIRPUR	KHAIRPUR	BAKHARI	2
KARACHI	KARACHI	UC-5 MORIO KHAN GOTH	1	KHAIRPUR	GAMBAT	BELHARO	2
KARACHI	KARACHI	UC-5 SHARAFI GOTH	1	KHAIRPUR	KINGRI	DARB MEHAR SHAH	2
KARACHI	KARACHI	UC-7 AL FALAH SOCIETY	1	KHAIRPUR	SOBHO DERO	GADEJI	2
KARACHI	KARACHI	UC-7 GAZI BROHI	1	KHAIRPUR	GAMBAT	GAMBAT 1	2
KARACHI	KARACHI	UC-9 AWAMI COLONY	1	KHAIRPUR	KINGRI	HADIL SHAH	1
KASHMORE	KANDH KOT	UC - 2	2	KHAIRPUR	SOBHO DERO	HINGORA	2
KASHMORE	KANDH KOT	UC - 3	2	KHAIRPUR	GAMBAT	JADO WAHAN	2
KASHMORE	KANDH KOT	UC - 4	2	KHAIRPUR	KHAIRPUR	JILLANI	2
KASHMORE	KANDH KOT	AKHERO	2	KHAIRPUR	GAMBAT	KAMAL DERA	2
KASHMORE	KASHMORE	BADANI	1	KHAIRPUR	GAMBAT	KHAMETIA	2
KASHMORE	KASHMORE	BAKHSHA PUR	2	KHAIRPUR	GAMBAT	KHORA	2
KASHMORE	KANDH KOT	DARI	1	KHAIRPUR	KINGRI	KOLAB JAIL	2
KASHMORE	KANDH KOT	DAULAT PUR	2	KHAIRPUR	KINGRI	KOT MIR MUHAMMAD	1
KASHMORE	TANGWANI	DUNIAPUR	2	KHAIRPUR	KHAIRPUR	LUQMAN	2
KASHMORE	KASHMORE	GADO	1	KHAIRPUR	KHAIRPUR	MACHION	2
KASHMORE	TANGWANI	GALWALI	2	KHAIRPUR	KINGRI	MANGHANWARI	2

DISTRICT	TEHSIL	UC	FLOOD RISK CATEGORY	DISTRICT	TEHSIL	UC	FLOOD RISK CATEGORY
KHAIRPUR	KHAIRPUR	MEHAR ALI	2	LARKANA	BAQRANI	RASHEDO GUN	2
KHAIRPUR	KHAIRPUR	MOREE	2	LARKANA	RATO DERO	RATO DERO 1	2
KHAIRPUR	SOBHO DERO	MUD	2	LARKANA	RATO DERO	RATO DERO 2	2
KHAIRPUR	KHAIRPUR	NIZAMANI	2	LARKANA	RATO DERO	SAADO DERO	2
KHAIRPUR	KINGRI	NOOR PUR	2	LARKANA	DOKRI	TATRI	2
KHAIRPUR	SOBHO DERO	PIR HAYAT SHAH	1	LARKANA	RATO DERO	WARIS DANO MAACHI	2
KHAIRPUR	KINGRI	PIR JO GOTH	2	LARKANA	DOKRI	YAROLAKHEER	2
KHAIRPUR	KINGRI	PIRYALO	1	MATIARI	MATIARI	BAWO KHAN PATHAN	2
KHAIRPUR	SOBHO DERO	RASUL ABAD	2	MATIARI	SAEEDABAD	BHALEDNO KAKA	2
KHAIRPUR	GAMBAT	REPRI	1	MATIARI	HALA	BHANOT	1
KHAIRPUR	KINGRI	SADAR JEE	1	MATIARI	HALA	BHAT SHAH	2
KHAIRPUR	SOBHO DERO	SAGHYUN	2	MATIARI	MATIARI	DERO LAL STATION	2
KHAIRPUR	SOBHO DERO	SAMI	2	MATIARI	MATIARI	DERO LAL VILLAGE	2
KHAIRPUR	SOBHO DERO	SOBHO DERO	2	MATIARI	MATIARI	FAQIR NOOH MOTIANI	2
KHAIRPUR	KHAIRPUR	TEHERHE	2	MATIARI	HALA	HALA-2	2
LARKANA	LARKANA	AAQIL	1	MATIARI	HALA	HALA OLD	1
LARKANA	BAQRANI	AARIJA	2	MATIARI	HALA	KARAM KHAN NIZAMANI	2
LARKANA	DOKRI	BAGGI	1	MATIARI	MATIARI	MATIARI	2
LARKANA	RATO DERO	BANGAL DERA	2	MATIARI	SAEEDABAD	NEW SAEED ABAD	2
LARKANA	DOKRI	BARAH1	2	MATIARI	SAEEDABAD	SAEEDABAD	2
LARKANA	DOKRI	BARAH2	2	MATIARI	MATIARI	SEKHAT	1
LARKANA	LARKANA	BERO CHANDIO	2	MATIARI	MATIARI	SHAH ALAM SHAH	1
LARKANA	RATO DERO	BHAMMAN	1	MATIARI	SAEEDABAD	SHAHEER RAHO	2
LARKANA	LARKANA	DHAMRA	2	MATIARI	MATIARI	TAJ PUR	2
LARKANA	DOKRI	DOKRI	2	MATIARI	SAEEDABAD	ZERPI	2
LARKANA	LARKANA	FATEH PUR	2	NAUSHAHRO FEROZE	KANDIARO	ABAD	1
LARKANA	BAQRANI	GARELLO	2	NAUSHAHRO FEROZE	NAUSHAHRO FEROZE	ABRAN	2
LARKANA	DOKRI	KARANI	1	NAUSHAHRO FEROZE	MEHRAB PUR	BEHLANI	2
LARKANA	LARKANA	KOTHI	2	NAUSHAHRO FEROZE	BHIRIA	BHIRIA	2
LARKANA	LARKANA	LARKANA 1	2	NAUSHAHRO FEROZE	KANDIARO	BHORTI	1
LARKANA	LARKANA	LARKANA 2	2	NAUSHAHRO FEROZE	KANDIARO	DABHRO	2
LARKANA	LARKANA	LARKANA 3	2	NAUSHAHRO FEROZE	MORO	DARAS	2
LARKANA	LARKANA	LARKANA 4	2	NAUSHAHRO FEROZE	MORO	DEPARJA	1
LARKANA	LARKANA	LARKANA 5	2	NAUSHAHRO FEROZE	BHIRIA	DILEPOTA	2
LARKANA	LARKANA	LARKANA 6	2	NAUSHAHRO FEROZE	MORO	FATOO BILAL	1
LARKANA	LARKANA	LARKANA 7	2	NAUSHAHRO FEROZE	KANDIARO	GHANGHRA	2
LARKANA	BAQRANI	MADBAHO	2	NAUSHAHRO FEROZE	KANDIARO	GHULAM SHAH	2
LARKANA	BAQRANI	MEHRAB PUR	2	NAUSHAHRO FEROZE	MEHRAB PUR	HALANI	2
LARKANA	BAQRANI	NAICH	2	NAUSHAHRO FEROZE	KANDIARO	JAM NOR ALLAH	2
LARKANA	BAQRANI	PATHAN	2	NAUSHAHRO FEROZE	MORO	KAHKAT	2
LARKANA	LARKANA	PHAL	1	NAUSHAHRO FEROZE	KANDIARO	KAMAL DERO	1
LARKANA	RATO DERO	PIR BAKHSH BHUTTO	2	NAUSHAHRO FEROZE	KANDIARO	KANDIARO	2
LARKANA	BAQRANI	PURANA ABAD	1	NAUSHAHRO FEROZE	BHIRIA	KHAHI QASIM	2

DISTRICT	TEHSIL	UC	FLOOD RISK CATEGORY	DISTRICT	TEHSIL	UC	FLOOD RISK CATEGORY
NAUSHAHRO FEROZE	KANDIARO	KHANWAHAN	2	SHAHEED BENAZIR ABAD	DAULAT PUR	THAT	2
NAUSHAHRO FEROZE	BHIRIA	KOT BAHADUR	2	SHIKARPUR	LAKHI	ABDO	2
NAUSHAHRO FEROZE	MEHRAB PUR	KOTRI MUHAMMAD KABIR	2	SHIKARPUR	GARHI YASIN	AMROT SHARIF	1
NAUSHAHRO FEROZE	MORO	LALIA	1	SHIKARPUR	GARHI YASIN	BANBHER	2
NAUSHAHRO FEROZE	MORO	MANAHI	2	SHIKARPUR	LAKHI	BHARKAN	2
NAUSHAHRO FEROZE	NAUSHAHRO FEROZE	MITHIANI	1	SHIKARPUR	LAKHI	CHAK TOWN	2
NAUSHAHRO FEROZE	KANDIARO	MOHABAT DERO JATOI	1	SHIKARPUR	GARHI YASIN	CHATUMANGI	2
NAUSHAHRO FEROZE	BHIRIA	MOLHAN	2	SHIKARPUR	GARHI YASIN	DAKHAN	2
NAUSHAHRO FEROZE	MORO	MORO 1	2	SHIKARPUR	GARHI YASIN	GAHEJA	2
NAUSHAHRO FEROZE	MORO	MORO 2	2	SHIKARPUR	KHANPUR	GARHI TAGO	1
NAUSHAHRO FEROZE	MORO	MORO 3	2	SHIKARPUR	GARHI YASIN	JANDU DERO	1
NAUSHAHRO FEROZE	NAUSHAHRO FEROZE	NAUSHAHRO FEROZE	2	SHIKARPUR	SHIKARPUR	JANO	2
NAUSHAHRO FEROZE	MORO	NEW JATOI	1	SHIKARPUR	SHIKARPUR	KIRAN	2
NAUSHAHRO FEROZE	NAUSHAHRO FEROZE	NOOR PUR	2	SHIKARPUR	LAKHI	LAKHI	1
NAUSHAHRO FEROZE	MORO	OLD GICHEERO	1	SHIKARPUR	GARHI YASIN	MADAJI	2
NAUSHAHRO FEROZE	BHIRIA	PALANO	2	SHIKARPUR	LAKHI	MANGRANI	2
NAUSHAHRO FEROZE	NAUSHAHRO FEROZE	PHAL	2	SHIKARPUR	GARHI YASIN	MIRZA PUR	1
NAUSHAHRO FEROZE	MEHRAB PUR	SAEEDPUR	2	SHIKARPUR	KHANPUR	MUHAMMAD ABAGH	2
SANGHAR	TANDO ADAM	KUMB DARON	2	SHIKARPUR	GARHI YASIN	NOSHERO ABRO	2
SANGHAR	SHAHADDPUR	MALASI	2	SHIKARPUR	KHANPUR	PIR BAKHSH SHUJRAH	2
SANGHAR	TANDO ADAM	MIR HASSAN MURREE	2	SHIKARPUR	KHANPUR	RAHIM ABAD	2
SANGHAR	TANDO ADAM	MITHO KHOSO	2	SHIKARPUR	LAKHI	RAK	1
SHAHEED BENAZIR ABAD	DAULAT PUR	AHMED BUGHIO	2	SHIKARPUR	LAKHI	RUSTAM	2
SHAHEED BENAZIR ABAD	SAKRAND	BHORA	1	SHIKARPUR	LAKHI	SEVHANI	2
SHAHEED BENAZIR ABAD	NAWABSHAH	CHANESAR 1	2	SHIKARPUR	KHANPUR	SHABIR ABAD	2
SHAHEED BENAZIR ABAD	SAKRAND	DALIL DERU	2	SHIKARPUR	KHANPUR	SHABIR ABAD	2
SHAHEED BENAZIR ABAD	SAKRAND	GEHRAM MURREE	1	SHIKARPUR	LAKHI	TAYYAB	2
SHAHEED BENAZIR ABAD	DAULAT PUR	HABEERI	2	SHIKARPUR	KHANPUR	THANEHRIO	2
SHAHEED BENAZIR ABAD	SAKRAND	HAMAL FAQEER	2	SHIKARPUR	LAKHI	WAZIR ABAD	2
SHAHEED BENAZIR ABAD	DAUR	JAMAL SHAH	2	SUKKUR	ROHRI	ALIWAHN	1
SHAHEED BENAZIR ABAD	DAULAT PUR	KHAR	2	SUKKUR	ROHRI	ARUR	2
SHAHEED BENAZIR ABAD	SAKRAND	KUMB LEMAN	2	SUKKUR	PANO AQIL	BAAJI SHARIF	2
SHAHEED BENAZIR ABAD	SAKRAND	MARVI	1	SUKKUR	NEW SUKKUR	BACHAL SHAH	2
SHAHEED BENAZIR ABAD	SAKRAND	MEHRAB PUR	1	SUKKUR	NEW SUKKUR	BAGARJI	2
SHAHEED BENAZIR ABAD	DAULAT PUR	MIRZA BAGH	2	SUKKUR	PANO AQIL	DADLU	2
SHAHEED BENAZIR ABAD	SAKRAND	PEER ZAKRI	2	SUKKUR	NEW SUKKUR	GULSHAN IQBAL	2
SHAHEED BENAZIR ABAD	DAULAT PUR	QAZI AHMED 1	2	SUKKUR	PANO AQIL	HINGORO	1
SHAHEED BENAZIR ABAD	DAULAT PUR	QAZI AHMED 2	2	SUKKUR	SUKKUR	JAIE SHAH	1
SHAHEED BENAZIR ABAD	DAULAT PUR	SAEED KANDO	1	SUKKUR	PANO AQIL	JONAS	2
SHAHEED BENAZIR ABAD	SAKRAND	SAKRAND 1	2	SUKKUR	ROHRI	KANDHRA	2
SHAHEED BENAZIR ABAD	SAKRAND	SAKRAND 2	2	SUKKUR	NEW SUKKUR	KUMAR BARRA	1
SHAHEED BENAZIR ABAD	DAULAT PUR	SAWARI	2	SUKKUR	ROHRI	LONG BHATI	2
SHAHEED BENAZIR ABAD	DAULAT PUR	SHAH JHANYAN	2	SUKKUR	PANO AQIL	NANDA PUR	2

DISTRICT	TEHSIL	UC	FLOOD RISK CATEGORY	DISTRICT	TEHSIL	UC	FLOOD RISK CATEGORY
SUKKUR	PANO AQIL	NAURAJA	1	THATTA	THATTA	JHARRUCK	1
SUKKUR	ROHRI	PATNI	2	THATTA	MIRPUR BATHORO	JHOK SHARIF	2
SUKKUR	ROHRI	PHANWAR	2	THATTA	SHAH BUNDER	JONGO JALBANI	1
SUKKUR	ROHRI	ROHRI	2	THATTA	SUJAWAL	KAINJHAR	2
SUKKUR	PANO AQIL	SADHUJA	1	THATTA	THATTA	KALANKOT	2
SUKKUR	PANO AQIL	SANGI	2	THATTA	THATTA	KALRI	1
SUKKUR	ROHRI	SANGRAR	2	THATTA	MIRPUR SAKRO	KARAM PUR	2
SUKKUR	PANO AQIL	SULTAN PUR	2	THATTA	KETI BUNDER	KETI BUNDER	1
SUKKUR	NEW SUKKUR	TAMACHANI	2	THATTA	GHORABARI	KHAN	1
SUKKUR	ROHRI	TARMONA	2	THATTA	KHARO CHAN	KHARO CHAN	1
TANDO MUHAMMAD KHAN	BULRI SHAH KARIM	ALHAYAR TARK	2	THATTA	JATI	KOTHI	2
TANDO MUHAMMAD KHAN	BULRI SHAH KARIM	BULRI SHAH KARIM	2	THATTA	GHORABARI	KOTRI ALHAR KIO SHAH	1
TANDO MUHAMMAD KHAN	BULRI SHAH KARIM	JINHAT SOMRO	1	THATTA	SHAH BUNDER	LADION	2
TANDO MUHAMMAD KHAN	TANDO MUHAMMAD KHAN	LAKHAT	2	THATTA	MIRPUR BATHORO	LAIQPUR	2
TANDO MUHAMMAD KHAN	BULRI SHAH KARIM	MALA KATYAR	1	THATTA	GHORABARI	MAHER	1
TANDO MUHAMMAD KHAN	BULRI SHAH KARIM	SAAD MATTO	2	THATTA	THATTA	MAKLI	1
TANDO MUHAMMAD KHAN	BULRI SHAH KARIM	SAEED PUR	1	THATTA	MIRPUR BATHORO	MEHAR SHAH	2
TANDO MUHAMMAD KHAN	TANDO MUHAMMAD KHAN	TANDO MUHAMMAD KHAN 2	2	THATTA	MIRPUR BATHORO	MIRPUR BATHORO	2
TANDO MUHAMMAD KHAN	TANDO MUHAMMAD KHAN	TANDO SAIDAD	2	THATTA	MIRPUR SAKRO	MIRPUR SAKRO	2
THATTA	GHORABARI	ADASI	1	THATTA	JATI	MURAD KHOSO	1
THATTA	SUJAWAL	ALI BAHAR	1	THATTA	MIRPUR SAKRO	SAKPUR	2
THATTA	MIRPUR BATHORO	BACHAL GAGU	1	THATTA	THATTA	SONDA	1
THATTA	SUJAWAL	BAJORA	1	THATTA	SUJAWAL	SUJAWAL	2
THATTA	MIRPUR BATHORO	BANU	2	THATTA	THATTA	TANDO HAFIZ SHAH	1
THATTA	JATI	BEGNA	2	THATTA	THATTA	THATTA 1	1
THATTA	SUJAWAL	BELO	1	THATTA	THATTA	THATTA 2	1
THATTA	MIRPUR SAKRO	BUHARA	2	THATTA	THATTA	UNGAR	2
THATTA	THATTA	CHATU CHAND	1				
THATTA	SHAH BUNDER	CHOHAR JAMALI	2				
THATTA	MIRPUR BATHORO	DARO TOWN	2				
THATTA	SHAH BUNDER	DAULAT PUR	1				
THATTA	THATTA	DOMANI	2				
THATTA	GHORABARI	GARHO	1				
THATTA	MIRPUR SAKRO	GHULAMULLAH	2				
THATTA	SHAH BUNDER	GONGANI	1				
THATTA	MIRPUR SAKRO	GUJJO	2				
THATTA	SUJAWAL	JAR	2				

REFERENCES

- Agriculture Census Organization (ACO). *Sindh Mouza Statistics*. Islamabad: ACO, 2008.
- Ejaz Hussain, Serkan Ural, Abrar Malik, & Jie Shan. "Mapping Pakistan 2010 Floods Using Remote Sensing Data." 2010.
- European Commission. "Situation Update Report-Pakistan Floods 2013." 2013.
- iMMAP. *Pakistan Emergency Situational Analysis (PESA) District Kashmore*. Islamabad: iMMAP, 2012.
- International Strategy for Disaster Reduction (ISDR). *Summary of Hyogo Framework for Action 2005-2015: Building the Resilience of Nations and Communities to Disasters*. UN ISDR, n.d.
- National Assembly of Pakistan. *Complete List of MNAs*. n.d.
- National Disaster Management Authority (NDMA). *Losses and Damages Details - January 23, 2013*. Islamabad: NDMA, 2013.
- National Disaster Management Authority (NDMA). *Losses and Damages Update - November 30, 2011*. Islamabad: NDMA, 2011.
- Pakistan Census Organization (PCO). *Census Report District Kashmore*. Islamabad: PCO, 1998.
- Provincial Disaster Management Authority (PDMA) Sindh. *Flood Facts 2010*. Karachi: PDMA Sindh, 2011.
- . *Sindh Monsoon Contingency Plan*. PDMA Sindh, 2012.
- Provincial Disaster Management Authority (PDMA) Sindh. *Losses and Damages Flood 2013*. Karachi: PDMA Sindh, 2013.
- Provincial Disaster Management Authority (PDMA) Sindh. *Safe Evacuation Report – September 22, 2014*. Karachi: PDMA Sindh, 2014.
- Provincial Disaster Management Authority (PDMA) Sindh. *Summary of Losses / Damages due - November 19, 2012*. Karachi: PDMA Sindh, 2012.
- Sindh Rural Support Organization (SRSO). *Field Monitoring Report: Union Council Based Poverty Reduction Programme*. Sukkur: SRSO, 2009.
- UN OCHA. *Sindh Union Council Ranking Briefing Note*. UN OCHA, 2011.
- World Population Fund. *Capacity Building of Pakistani NGOs on Gender Based Violence and Reproductive Health*. WFP, n.d.

درمیانِ قعرِ دریا تختہ بندم کرده ای
بعدمے گوئی کہ دامن تر ممکن ہوشیار باش

*You tie me down in the middle of the riverbed
Then ask me to beware and don't let my clothes wet!*